FORM 51 10M 8-47

KANSAS

Barton

Section 21 Township 16 Range 11W

Well No. #1 Prusa SWD

Company Sinclair-Prairie etal.
Kraft-Prusa

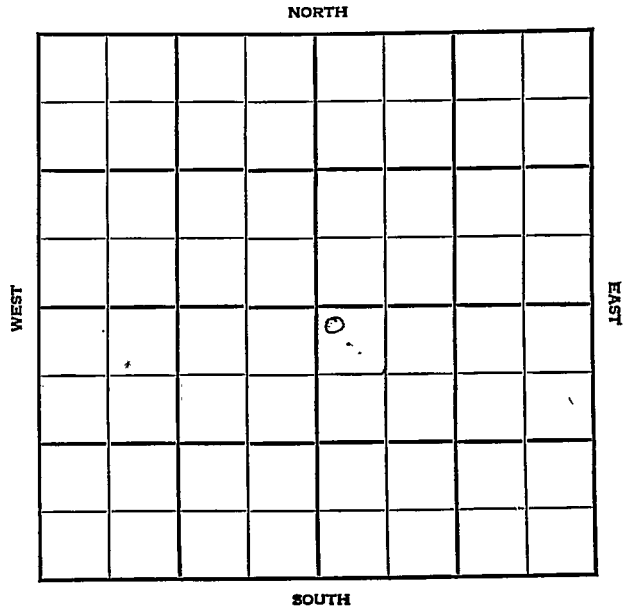

FORM 252-A
5M 12-45 PETROL

KANSAS Barton ✓

Sec. 21 Twp. 16 R. 11W

Well No. #1 Prusa SWD Farm

Sinclair-Prairie et al Company

Kraft-Prusa

150 Ft. from N. Line

Ft. from S. Line

Ft. from E. Line

150 Ft. from W. Line

NW SE

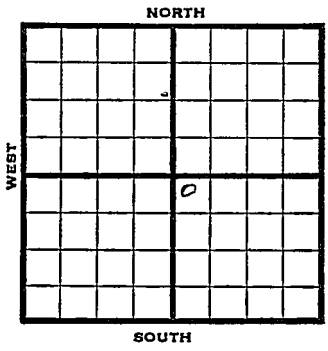

1948	Eli 1877' REPORT
4/7	SWD
4/14	13" @ 187' Drlg. 1040'
4/21	Drlg. 2960'
4/28	Arbuckle 3365' TD 3468' 8" @ 3367' RUST
5/5	"
5/12	"
5/19	"
5/26	Drlg. 3510'
6/1	Quartzite 3504' Fsg. 3525'
6/9	Drlg 3605'
6/16	Drlg. 3634'
6/23	Drlg 3652'
6/29	Drlg. 3760'
7/8	Drlg 3813'
7/14	Drlg 3845'

OVER

1948

7/21 Drlg 3865'

7/27 Drlg. 3905'

8/4 Drlg. 3929'

8/11 TD 3986'

8/18 10000 acid

8/25 Arb. 3347'-
Reagan 3456'
TD 3986'
10000 acid
SWD
Aband.

ABANDONED

Form 26—200 Bks.—1-48—Palace

Kansas

Kraft-Prusa

Map No. _____ Sec. 21 Twp. 16 R. 11W

Well No. 1 Prusa SWD

Sinclair-Prairie etal. Company

FIRST REPORT Contractor

NW SE

150 Ft. from N. Line

_____ Ft. from S. Line

_____ Ft. from E. Line

150 Ft. from W. Line

SECTION PLAT



Barton County

Location x

Rig up _____

Drilling and Remarks:

SWD

RECORD

Cased _____ in., _____ ft.

Sand _____

Gas _____

Oil _____

Total Depth _____

PRODUCTION

1st 24 hrs. Nat. _____

1st 24 hrs. after shot _____

Gas _____ Cu. Ft.

Dry Hole _____

Abandoned _____

Date

APR 7 1948 19

S. J. LEWIS Scout

Form 27—100 Bks.—4-48—Petrol

Barton County Kansas State

Map No. 5 Sec. 21 Twp. 16 R. 11W

Well No. 1 Prusa SWD

Sinclair-Prairie etal. Company

ABANDONED Contractor

NW SE

E1,1877

SECTION PLAT

				o			

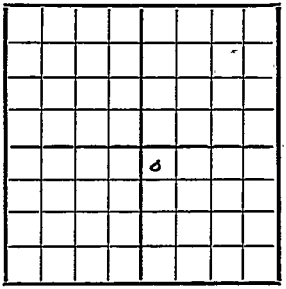

150 Ft. from N. Line

Ft. from S. Line

Ft. from E. Line

150 Ft. from W. Line

Kraft-Prusa Pool

Remarks:

Ar 8347

Reagan 3456

MD 3986

10000 acid

SWD

Date AUG 25 1948

Scout S. J. LEWIS