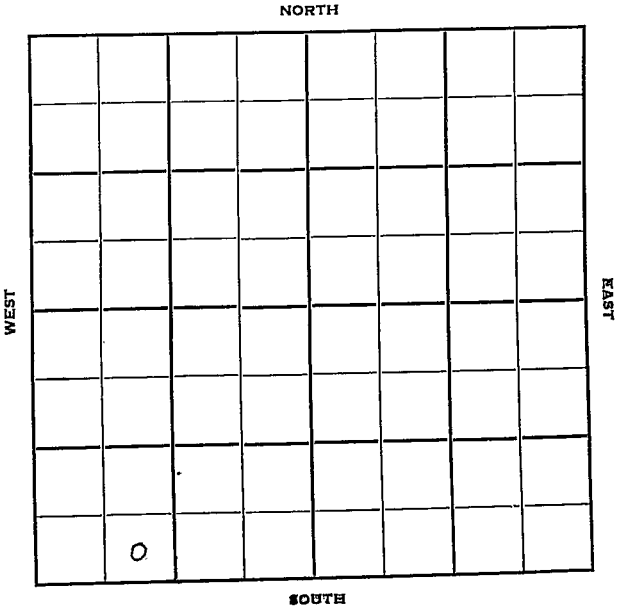


Section 22 Township 16 Range 11-W

Well No. #3 Besthorn

Company Gulf Oil



Sec. 22 Twp. 16 R. 11-W

Well No. #3 Besthorn Farm

Gulf Oil Company

Kraft-Prusd Contractor

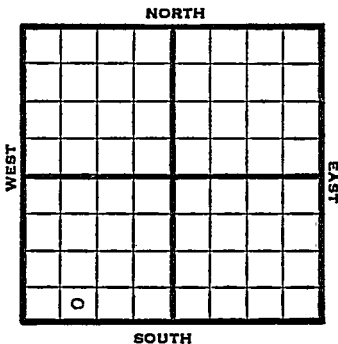
 Ft. from N. Line

330 Ft. from S. Line

 Ft. from E. Line

990 Ft. from W. Line

SE SW SW



1950 Elev 1927 REPORT

8/2 Spud 7-31-50
drlg 127

8/16 Anhy 750
 10" @ 766
 Heeb 2956 Br line 3054
 Lans 3073 Cong 3352
 Arb 3426-47 TD
 DST 3426-47 opn 25 min rec 1800' Wtr
 D&A

ABANDONED

Kansas

Kraft-Prusa

Map No. _____ Sec. 22 Twp. 16 R. 11W

Well No. 3 Besthorn

Gulf Oil

Company

Contractor

SE SW SW


SECTION PLAT

_____ Ft. from N. Line

330 Ft. from S. Line

_____ Ft. from E. Line

990 Ft. from W. Line



Barton County

Location _____

Rig up _____

Drilling and Remarks:

Spud 7-31-50

drig. 127

RECORD

Cased _____ in., _____ ft.

Sand _____

Gas _____

Oil _____

Total Depth _____

PRODUCTION

1st 24 hrs. Nat. _____

1st 24 hrs. after shot _____

Gas _____ Cu. Ft.

Dry Hole _____

Abandoned _____

Date

AUG 2 1950 19

J. E. TYRA

Scout

