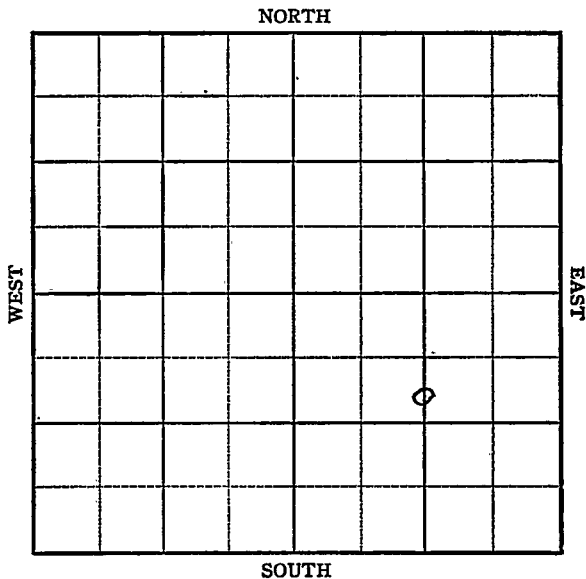


Section 21 Township 16 Range 11W

Well No. 5 Seyfert

Company Anderson & Prichard

Kraft Prusa



Sec. 21 Twp. 16 R. 11W ✓

Well No. #5 Seyfert Farm

Anderson & Prichard Company

Kraft Prusa

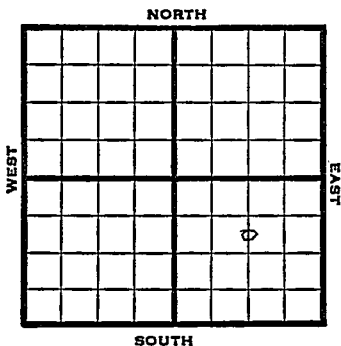
990' Ft. from N. Line

_____ Ft. from S. Line

1320' Ft. from E. Line

_____ Ft. from W. Line

C S L N $\frac{1}{2}$ SE



1949 Elev. 1915' REPORT

- 2/9 8" @ 277'
Drlg. 300'
- 2/16 Drlg 2590'
- 2/23 Lansing 3073'
Arb. 3364-75'
TD 3375'
5" @ 3366'
- 3/2 3386-10 gal oil PH
Drlg 3389'
- 3/8 TD 3389
20 qts 3378-89
CO
- 3/16 Pump 25 bbls oil / 25 W aday
- 3/23 TD 3389'
Arb. 3364'
5" @ 3366'
Pump 31 Oil / 55 % W Pot
42° Gr.
Comp

COMPLETED

Kansas

Kraft Prusa

Map No. _____ Sec. 21 Twp. 16 R. 11 WWell No. 5 SeefertAnderson & Prichard Company

FIRST REPORT

Contractor

C S L N 1/2 SE


SECTION PLAT

990 Ft. from N. Line

_____ Ft. from S. Line

1320 Ft. from E. Line

_____ Ft. from W. Line

Barton

Location _____

Rig up _____

Drilling and Remarks:

8" @ 277'300'

RECORD

Cased _____ in., _____ ft.

Sand _____

Gas _____

Oil _____

Total Depth _____

PRODUCTION

1st 24 hrs. Nat. _____

1st 24 hrs. after shot _____

Gas _____ Cu. Ft.

Dry Hole _____

Abandoned _____

Date

FEB 9 1949 19

S. J. LEWIS

Scout

Map No. 55 Sec. 21 Twp. 16 R. 11W

Well No. 5 Seyfert

Anderson-Prichard Company

COMPLETE

Contractor

C S L N $\frac{1}{2}$ SE,


E 1, 1915
SECTION PLAT

990 Ft. from N. Line

_____ Ft. from S. Line

1320 Ft. from E. Line

_____ Ft. from W. Line



Barton County

RECORD

Location _____

Cased _____ in., _____ ft.

Rig up _____

Sand _____

Drilling and Remarks:

Gas _____

CR 3364

Oil _____

5" C. 3366.

Total Depth 3257

PRODUCTION

Prod 81 oil 755 1/2 W
Box

1st 24 hrs. Nat. _____

1st 24 hrs. after shot _____

Gas _____ Cu. Ft.

Dry Hole _____

Abandoned _____

H2 2/24

Date

MAR 23 1949 19

S. J. LEWIS Scout