KANSAS Barton

FORM 51 5M PETROL

Section 22 Township 16 Range 11W

Well No. 1 Desthorn

Company Gulf

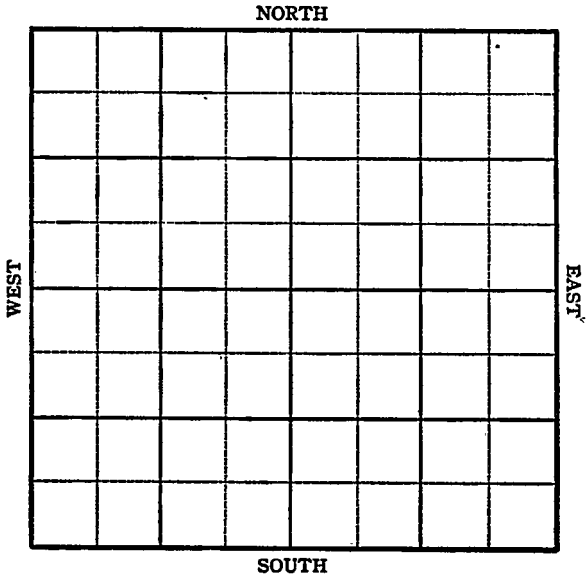

FORM 252-A
5M 8-45 PETROL

KANSAS Barton

Sec. 22 Twp. 16 R. 11-W

Well No. #1 Desthorn Farm

Gulf Company

____ Ft. from N. Line

330 Ft. from S. Line

990 Ft. from E. Line

____ Ft. from W. Line

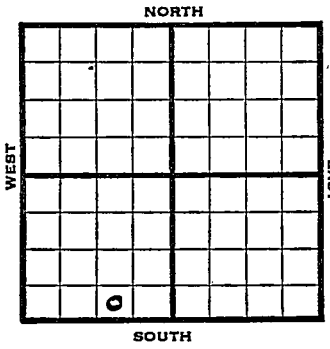

SW SE SW -

1945	REPORT
	Elev. 1919
10/10	SH
10/17	8" @ 510 Drlg. 2500
10/24	Arb. 3361-3363 TD 3363 Run 5"
10/31	5" @ 3362 Lans 3076 TD 3379' Bail ½ oil per hr.
11/7	TD 3398 800' Water PB 3380 2000 acid.
11/14	Water. PB 3203
11/21	Arb. 3361 5" @ 3362 TD 3398'

ABANDONED

FORM 26 200 BKS 1-44 PETROL

Kansas Pool Name Kraft Prusa

KANSAS

Map No. 55 Sec. 22 Twp. 16 R. 11w

Well No. 1 Desthorn

Gulf Company

FIRST REPORT Contractor

SW SE SW

SECTION PLAT

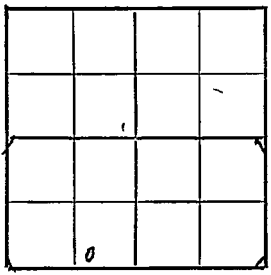

____ Ft. from N. Line

330 Ft. from S. Line

990 Ft. from E. Line

____ Ft. from W. Line

Barton County

Location

Rig up

Drilling and Remarks:
SH

RECORD

Cased ____ in., ____ ft.

Sand

Gas

Oil

Total Depth

PRODUCTION

1st 24 hrs. Nat.

1st 24 hrs. after shot

Gas ____ Cu. Ft.

Dry Hole

Abandoned

Date

OCT 10 1945, 19

S. J. LEWIS Scout

FORM 26 200 BKS 1 44 PETROL

KANSAS Kansas Pool Name Kraft-Prusa

Map No. 5 S Sec. 22 Twp. 16 R. 11W

Well No. 1 Desthorn

Gulf Company

ABANDONED Contractor

SW SE SW Elev. 1919

SECTION PLAT



____ Ft. from N. Line

330 Ft. from S. Line

990 Ft. from E. Line

____ Ft. from W. Line

Barton County

Location

Rig up

Drilling and Remarks:

Cir @ 3361

5" @ 3362

RECORD

Cased ____ in., ____ ft.

Sand

Gas

Oil

Total Depth 3398

PRODUCTION

1st 24 hrs. Nat.

1st 24 hrs. after shot

Gas ____ Cu. Ft.

Dry Hole

Abandoned

Date

NOV 2 1 1945 19

S. J. LEWIS Scout