


Map No. _____ Sec. 12, Twp. 29, R. 3

Well No. 1-Bacon Farm _____
Ohio Company _____

NORTH



SOUTH

Location _____

Rig up _____

Drilling Remarks:

Drilling Remarks:

Dry abandoned 2875 ft
6/2/18

RECORD

PRODUCTION

Cased _____ in. _____ ft.

1st 24 hrs. Nat. _____

Sand _____

1st 24 hrs. after shot _____

Gas _____

Gas _____ Cu. Ft.

Oil _____

Dry Hole _____

Total Depth _____

Abandoned _____


Map No. _____ Sec. 12 Twp. 29 R. 3

Well No. 1 Bacon Farm _____
Ohio Company _____

NORTH

WEST

EAST



SOUTH

Location _____

Rig Up _____

Drilling and remarks

*600' W of E Line
600' N of S Line*

Rigged up

FIRST REPORT

RECORD

Cased _____ in. _____ Ft.

Sand _____

Gas _____

Oil _____

Total Depth _____

PRODUCTION

1st 24 hrs. Nat. _____

1st 24 hrs. after shot _____

Gas _____ Cu. Ft.

Dry Hole _____

Abandoned _____


Date

12/19, 1917 *Carney* Scout

Map No. ----- Sec. 12 Twp. 29 R. 3

Well No. Bocon ----- Farm
Ohio ----- Company

NORTH



SOUTH

Location -----
 Rig Up -----
 Drilling and remarks

*Showing of
 oil & gas at
 1955
 Drilling at
 2040*

RECORD

Cased ----- in. ----- Ft.
 Sand -----
 Gas -----
 Oil -----
 Total Depth -----

PRODUCTION

1st 24 hrs. Nat. -----
 1st 24 hrs. after shot -----
 Gas ----- Cu. Ft.
 Dry Hole -----
 Abandoned -----

Date

2/20, 1911 J. Condy Scout

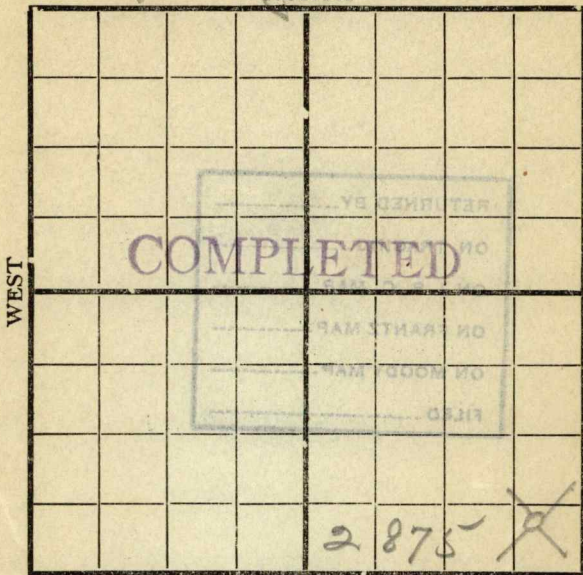
Map No. K12 Sec. 12 Twp. 29 R. 3

Well No. 1 Bacon

Ohio Company

Company Drills Contractor

NORTH



SOUTH

<p>Location _____</p> <p>Rig up _____</p> <p>Drilling and Remarks:</p> <p><i>Dry & abandoned</i></p> <p><i>2875</i></p>	<p style="text-align: center;">RECORD</p> <p>Cased _____ in., _____ ft.</p> <p>Sand _____</p> <p>Gas _____</p> <p>Oil _____</p> <p>Total Depth _____</p> <hr/> <p style="text-align: center;">PRODUCTION</p> <p>1st 24 hrs. Nat. _____</p> <p>1st 24 hrs. after shot _____</p> <p>Gas _____ Cu. Ft.</p> <p>Dry Hole _____</p> <p>Abandoned _____</p>
---	--

Date 6/3 1918 Candy Scout

Butler

MAP NO. **KANSAS** SEC. 12 TWP. 29S R. 3E

WELL NO. 1 Bacon

Mid-Kansas COMPANY

CONTRACTOR

SECTION PLAT

ABANDONED

_____ FT. FROM N. LINE
_____ FT. FROM S. LINE
_____ FT. FROM E. LINE
_____ FT. FROM W. LINE

			0

LOCATION _____

RIG UP _____

DRILLING AND REMARKS:

OK

RECORD

CASED _____ IN. _____ FT.
SAND _____
GAS _____
OIL _____
TOTAL DEPTH 2875

PRODUCTION

1ST 24 HRS. NAT. _____
1ST 24 HRS. AFTER SHOT _____
GAS _____ CU. FT.
DRY HOLE
ABANDONED

DATE

6/4 1928

SCOUT