FORM 51 25M 8-50 WESTERN Barton

KANSAS

Section 26 Township 16 Range 11W

Well No. #3 Kraft -

Company ElDorado Refg.

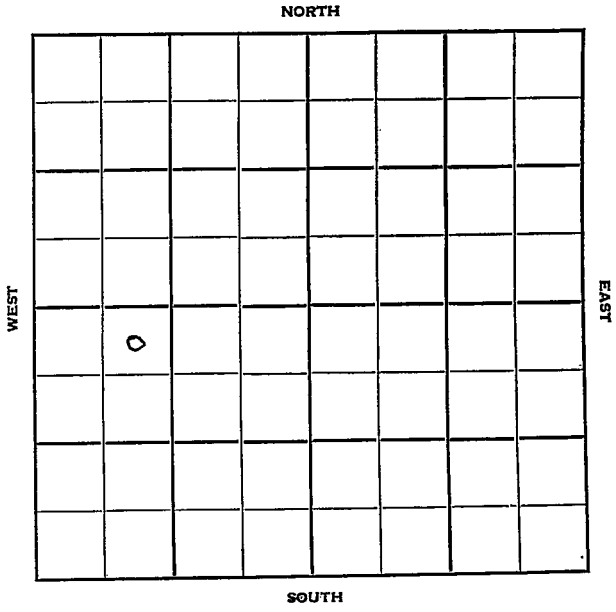

FORM 252-B
10M 10-50 PETROL

KANSAS

Barton

Sec. 26 Twp. 16 R. 11W

Well No. #3 Kraft Farm

ElDorado Ref. Company

Sterling Drlg. Contractor

Kraft-Prusa Pool

330 Ft. from N. Line

Ft. from S. Line

Ft. from E. Line

990 Ft. from W. Line

NE NW SW

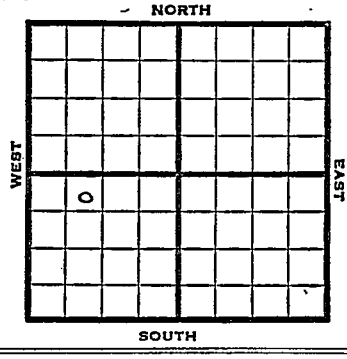

1951	Elev. 1918' REPORT
11/21	Cellar & Pitts
1952 1/9	Spud 11-22-51 Oil well TD 3376' 8" @ 300' Anhy 730' Heeb 2955' Tor. 2976' Br. lime 3058' Lans. 3072' Cong. 3355' Arb. 3358-67' 5" @ 3361' TD 3373' B/2/3 BOPH 500 A DD 3376' S/4 BOPH FU 900' oil 9 hr. Comp. 165 BOPD COMPLETED

FORM 275 FOR SALE BY KANSAS BLUE PRINT CO.

County Barton State Kansas

Sec. 26 (Blk. Twp.) 16 (Sur. Rge.) 11W Map No.

Operator ElDorado Ref.

Well No. 3 Farm Kraft

Elev. Location NE NW SW

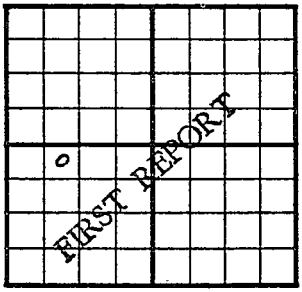

330 Ft. From N Line SW

990 Ft. From W Line Quarter

1st. Report NOV 21 1951

Completion

Remarks Sterling Drlg. - Contr.

Spudding Date

Drlg. Data Kraft-Prusa Pool

Cellar & pits

J. E. TYRA

FORM 275 FOR SALE BY KANSAS BLUE PRINT CO.

County Barton State Kansas

Sec. 26 (Blk. Twp.) 16 (Sur. Rge.) 11W Map No.

Operator ElDorado Ref.

Well No. 3 Farm Kraft

Elev. 1918 Location NE NW SW

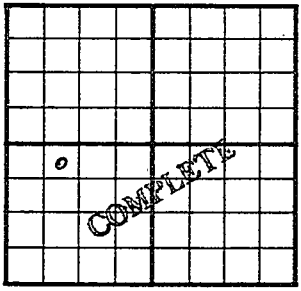

330 Ft. From N Line SW

990 Ft. From W Line Quarter

1st. Report

Completion JAN 9 1952

Remarks Kraft-Prusa Pool

Sterling Drlg. - Contr.

Spudding Date 11-22-51

Drlg. Data Oil well TD 3376

8" @ 300 Anhy 730 Heeb. 2955

Tor. 2976 Br. lime 3058 Lans. 3072

Cong. 3355 Arb. 3358-67 5" @ 3361

TD 3373 B/ 2/3 boph 500 A DD 3376

S/ 4 boph FU 900' oil 9 hr.

Comp. 165 bopd

J. E. TYRA