FORM 51 25M 3-49 PETROL Barton KANSAS

Section 26 Township 16 Range 11W

Well No. 4 Kraft "A"

Company El Reco Ref.

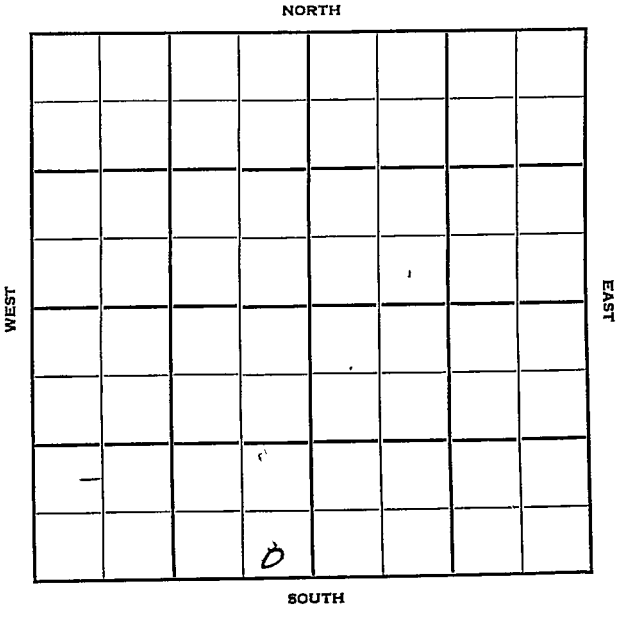

FORM 252-B

Barton KANSAS ✓

Sec. 26 Twp. 16 R. 11 W

Well No. # 4 Kraft "A" Farm

El Reco Ref. Company

Sterling Drlg. Contractor

____ Ft. from N. Line

330 Ft. from S. Line

330 Ft. from E. Line

____ Ft. from W. Line

SE SE SW

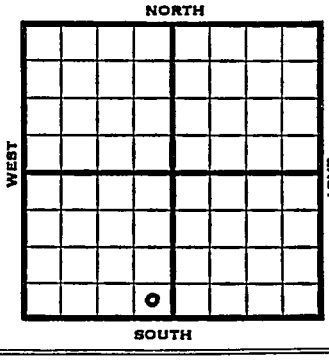

1952	Elev. 1928' REPORT
12/10	Spud 12-3-52 8" @ 316 Anhy 730' Drlg. 2503'
12/11	Ø 910
12/18	Heeb 2968 Br l 3069 Lans 3083 Cong 3368 Arb 3383 DST 3384-87 1 Hr. 70' Oil & H Hly OCM 150#
12/23	Spud 12-3-52 D & A TD 3400' 8" @ 316 Anhy 730' Heeb 2968' Br. lime 3068 Lans. 3083' Cong. 3368' Arb. 3383' DST 3384-87, open 1 hr. rec 70' oil & HOCM 150# TD 3387 5" @ 3384 CO to 3387 3 GOPH 4/3385-87 500 A FU 80' oil, 20' wtr. 12 hr. DD 3400 HFW D & A ABANDONED

FORM 275 FOR SALE BY KANSAS BLUE PRINT CO.

County Barton State Kansas

Sec. 26 (Blk. Twp.) 16 (Sur. Rge.) 11W Map No.

Operator ElReco Ref.

Well No. 4 Farm Kraft "A"

Elev. Location SE SE SW



350 Ft. From S Line SW

350 Ft. From E Line Quarter

1st. Report DEC 10 1952

Completion

Remarks Sterling Drlg. - Contr.

Spudding Date 12-3-52

Drlg. Data

8" @ 316 Anhy 730 drlg. 2503

J. G. McGEHEE

FORM 275 FOR SALE BY KANSAS BLUE PRINT CO.

County Barton State Kansas

Sec. 26 (Blk. Twp.) 16 (Sur. Rge.) 11W Map No.

Operator Elreco Ref.

Well No. 4 Farm Kraft "A"

Elev. 1928 Location SE SE SW



330 Ft. From S Line SW

330 Ft. From E Line Quarter

1st. Report

Completion DEC 23 1952

Remarks

Sterling Drlg. - Contr.

Spudding Date 12-3-52

Drlg. Data D & A TD 3400

8"@ 316 Anhy 730 Heeb. 2968

Br. lime 3068 Lans. 3083 Cong. 3368

Arb. 3383 DST 3384-87 open 1 hr.

Rec. 70' oil & hocm 150# TD 3387

5" @ 3384 CO to 3387 3 goph 4/ 3385-87

500 A FU 80' oil 20' wtr. 12 hr.

DD 3400 HFW

D & A

J. G. McGEHEE