

KANSAS Woodson

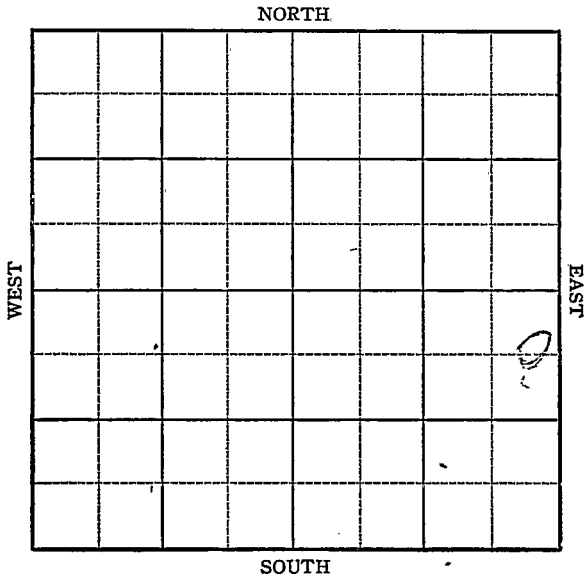


FORM 51 5M PETROL

Section 22 Township 26 Range 14E

Well No. 1 Reamer (Rehmer)

Company Ruth Lane et al



KAYONS

Woodson

Sec. 22 Twp. 26 R. 14E

Well No. 1 Reamer Farm

Ruth Lane et al Company

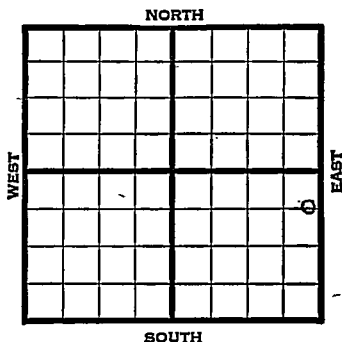
Miscellaneous

700 Ft. from N. Line

750 Ft. from S. Line

330 Ft. from E. Line

Ft. from W. Line



C E L N E S E

REPORT

1945

5/2

10<sup>m</sup> -560  
 8<sup>m</sup> -965  
 sand 1245  
 6<sup>m</sup> -1245  
 1300 TD 150 qts.  
 1255-95 1000<sup>l</sup> oil  
 12 hrs.  
 22 gravity capacity 50 oil

FIRST REPORT

&

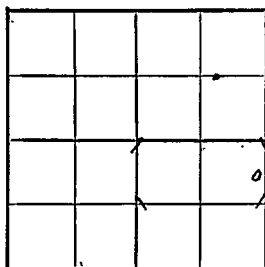
COMPLETED

Kansas Pool Name MiscellaneousMap No. 17 Sec. 22 Twp. 26 R. 14EWell No. 1 ReamerRuth Lane et al CompanyFIRST REPORT        Contractor

C E L N E S E

**COMPLETED**

SECTION PLAT

700 Ft. from N. Line       Ft. from S. Line330 Ft. from E. Line       Ft. from W. Line

Woodson County

Location       Rig up       

Drilling and Remarks:

10"-660

8"-965

sand 1245

6"-1245

1300 TD 150 qts.

1255-95 1000<sup>+</sup> oil

12 hrs. 22 gravity

cpt 50 oil

## RECORD

Cased        in.,        ft.Sand       Gas       Oil       Total Depth 1300

## PRODUCTION

1st 24 hrs. Nat.       1st 24 hrs. after shot       Gas        Cu. Ft.Dry Hole       Abandoned       

Date

MAY 2 1945 19S. J. LEWIS

Scout