KANSAS

Form 51—5M—7-39—Palace

Barton

Section 28 Township 16 Range 11-W

Well No. #1 Esfield

Company Stanolind

Prusa Pool

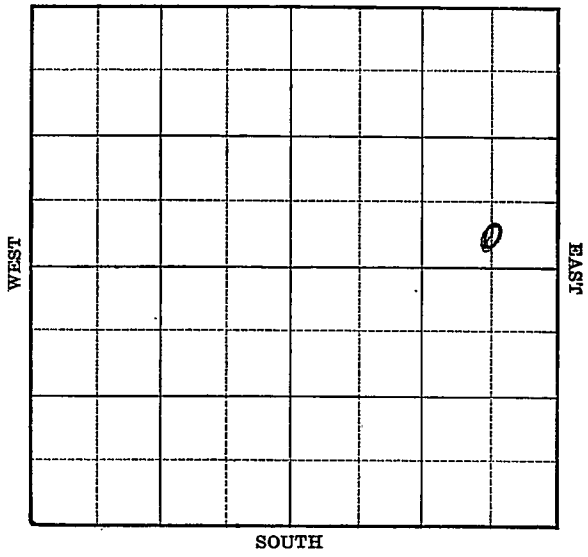

FORM 252-A 5M 2-40

KANSAS Barton

Sec. 28 Twp. 16 R. 11-W

Well No. #1 Esfield Farm

Stanolind Company

(Prusa)

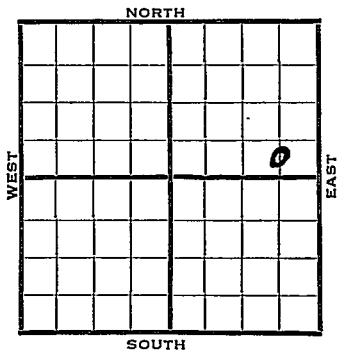

____ Ft. from N. Line

330 Ft. from S. Line

660 Ft. from E. Line

____ Ft. from W. Line

Elev. 1911

1940	REPORT
5/15	Derrick.
5/23	8" - 355' Drlg. 1518'
5/29	Coring 3317'
6/6	Arb. 3347' 5" - 3347'
	T.D. 3359' Swab 4 bbls. per
	hour 13 hours.
6/13	Basal sand 3363-68' T.D.
	Swab 24 bbls. per hour.
	2000 acid.
6/19	Arb. 3347'
	T.D. 3368'
	5" - 3347'
	T.D. 3368'
	2000 acid.
	Potential 565 bbls., pump.
	COMPLETED

Form 26—200 Bks.—1-40—Palace Barton KANSAS

Map No. 53 Sec. 28 Twp. 16 R. 11W

Well No. 1 Esfield

Stanolind Company

Contractor

FIRST REPORT

C S L SE NE

Ft. from N. Line

330 Ft. from S. Line

660 Ft. from E. Line

Ft. from W. Line

PRUSA POOL

SECTION PLAT

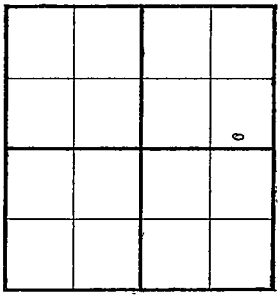

Location

Rig up

Drilling and Remarks:

Derrick

RECORD

Cased in., ft.

Sand

Gas

Oil

Total Depth

PRODUCTION

1st 24 hrs. Nat.

1st 24 hrs. after shot

Gas Cu. Ft.

Dry Hole

Abandoned

Date

MAY 15 1940 19

S. J. LEWIS Scout

Form 26—200 Bks.—1-40—Palace Barton **KANSAS**

Map No. 55 Sec. 28 Twp. 16 R. 11W

Well No. 1 Esfeld

Stanolind Company

Contractor

COMPLETED

C S L SE NE

Ft. from N. Line

330 Ft. from S. Line

660 Ft. from E. Line

Ft. from W. Line

PRUSA POOL

SECTION PLAT

			0



Location

Rig up

Drilling and Remarks:

Ar & 3347
5" @ 3347
2000 acid
Pump 565 Pot

RECORD

Cased in., ft.

Sand

Gas

Oil

Total Depth 3368

PRODUCTION

1st 24 hrs. Nat.

1st 24 hrs. after shot

Gas Cu. Ft.

Dry Hole

Abandoned

Date

JUN 19 1940 19

S. J. LEWIS Scout