KANSAS

Form 51—5M—7-39—Palace

Barton

Section 28 Township 16 Range 11-W

Well No. #2 Esfeld

Company B. B. & M. Drilling

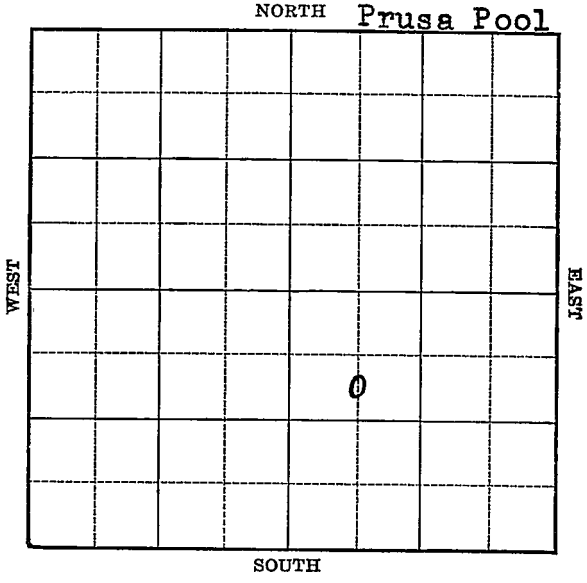

FORM 252-A 5M **KANSAS** Barton

Sec. 28 Twp. 16 R. 11-W

Well No. #2 Esfeld Farm

B B & M Drilling Company

(Prusa)

990 Ft. from N. Line

_____ Ft. from S. Line

_____ Ft. from E. Line

660 Ft. from W. Line

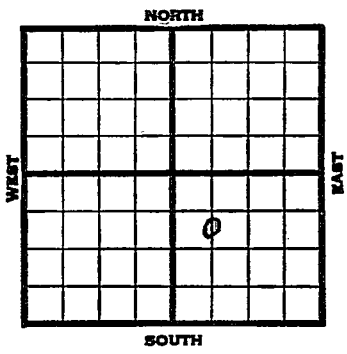

Elev. 1920 Est DF
1918 ~~RF~~ Gr

1940	REPORT
2/7	Pits.
2/15	"
2/23	"
2/29	Rigging up cable.
3/8	15½" - 425' Drlg. 540'
3/14	Drlg. 780'
3/21	Anhy 760' 10" - 765'
	8" - 2050' Drlg. 2105'
3/28	8" - 2262' Drlg. 2435'
4/4	8" - 2427' Drlg. 2805'
4/12	7" - 3059' Lansing 3068'
	S.S.O. 3145-50' Drlg. 3260'
4/18	Arb. 3370' T.D. 3375'
	5" - 3372' WOC.
	3000' oil 18 hours.
	OVER

1940
4/24 Arb. 3370'
5" - 3372'
T.D. 3375'
500 acid.
Depthograph potential 16,789 bbls.
Maximum 3000 bbls.

COMPLETED

Form 26—1M Bks.—2-29 Barton KANSAS

Map No. 55 Sec. 28 Twp. 16 R. 11W

Well No. 2 Esfeld

B B & M Drilling Company

Contractor

FIRST REPORT

C S L NW SE

990 Ft. from N. Line

_____ Ft. from S. Line

_____ Ft. from E. Line

660 Ft. from W. Line

PRUSA POOL

SECTION PLAT



Location _____

Rig up _____

Drilling and Remarks:

Pits

RECORD

Cased _____ in., _____ ft.

Sand _____

Gas _____

Oil _____

Total Depth _____

PRODUCTION

1st 24 hrs. Nat. _____

1st 24 hrs. after shot _____

Gas _____ Cu. Ft.

Dry Hole _____

Abandoned _____

Date

FEB 7 1940 19_____ S. J. LEWIS Scout

Form 26—200 Bks.—1-40—Palace Barton KANSAS

Map No. 55 Sec. 28 Twp. 16 R. 11W

Well No. 2 Esfeld

B.B.& M. Drlg. Company

Contractor

COMPLETED

C S L NW SE

990 Ft. from N. Line

Ft. from S. Line

Ft. from E. Line

660 Ft. from W. Line

PRUSA POOL

SECTION PLAT



Location

Rig up

Drilling and Remarks:

Cr & 3370

5" @ 3372

500 Acid

Dyethograph Pr &

16789

Maximum 8000

RECORD

Cased in., ft.

Sand

Gas

Oil

Total Depth 3375

PRODUCTION

1st 24 hrs. Nat.

1st 24 hrs. after shot

Gas Cu. Ft.

Dry Hole

Abandoned

Date

APR 24 1940 19 S. J. LEWIS Scout