KANSAS

FORM 51 IOM 12-46 PETROL

Barton

Section 28 Township 16 Range 11 W

Well No. #6 Esfeld

Company Stanolind

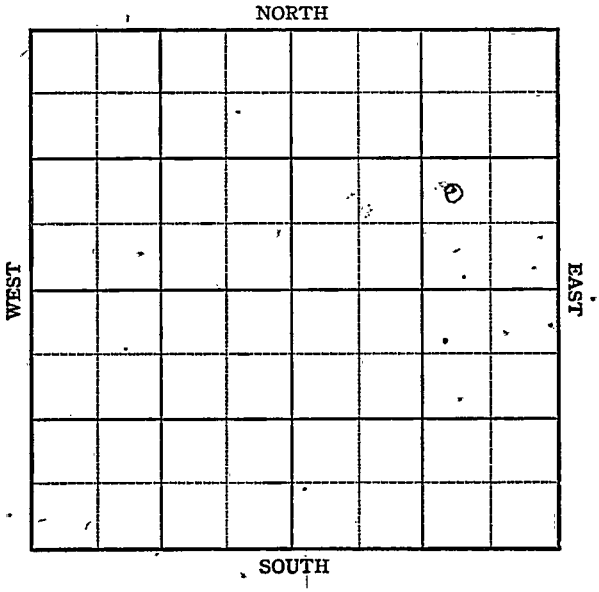

FORM 252-A
5M 12-46 PETROL

KANSAS

Barton

Sec. 28 Twp. 16 R. 11-W

Well No. #6 Esfeld Farm

Stanolind Company
Kraft-Prusa

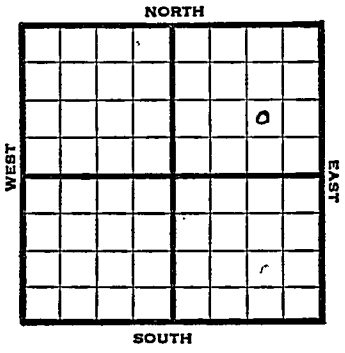

Ft. from N. Line

990 Ft. from S. Line

990 Ft. from E. Line

Ft. from W. Line

NW SE NE

1947	1902 REPORT
2/19	R U R
2/26	Anhy 736' 8" @ 743' Drlg 2681'
3/4	Lans 3048 Arb 3334-40 TD 3340 5" @ 3334 RUST
3/11	TD 3340 2800' oil in 2½ hrs
3/18	2800' oil 2½ hrs
3/25	" "
4/2	" "
4/9	" "
4/15	" "
4/23	" "
4/29	" "
5/7	" "

OVER

5/13 2000 oil 2½ hrs.

5/21 Arb 3334
5" @ 3334
Pump 178 Pot
Grav. 42
TD 3340'

COMPLETED

Form 26 200 Bks. 10-46 Petrol KANSAS Kansas

Kraft-Prusa

Map No. 55 Sec. 28 Twp. 16 R. 11W

Well No. 6 Esfeld

Stanolind Company

FIRST REPORT Contractor

NW SE NE

SECTION PLAT



____ Ft. from N. Line

990 Ft. from S. Line

990 Ft. from E. Line

____ Ft. from W. Line

Barton County

Location

Rig up

Drilling and Remarks:

1

R U R

RECORD

Cased ____ in., ____ ft.

Sand

Gas

Oil

Total Depth

PRODUCTION

1st 24 hrs. Nat.

1st 24 hrs. after shot

Gas ____ Cu. Ft.

Dry Hole

Abandoned

Date

FEB 19 1947 19

S. J. LEWIS Scout

Form 26 200 Bks. 10-46 Petrol

Kraft-Prusa Pool

Kansas

Map No. 1755 Sec. 28 Twp. 16 R. 11W

Well No. 6 Esfeld

Stanolind Company

COMPLETE

Contractor

NW SE NE

E 1, 1902

SECTION PLAT



Ft. from N. Line

990 Ft. from S. Line

990 Ft. from E. Line

Ft. from W. Line

Barton County

Location

Rig up

Drilling and Remarks:

Cer @ 3384

5" @ 3334

Pump 178 Bbl

42 Hr

RECORD

Cased in., ft.

Sand

Gas

Oil

Total Depth 3840

PRODUCTION

1st 24 hrs. Nat.

1st 24 hrs. after shot

Gas Cu. Ft.

Dry Hole

Abandoned

Date

MAY 21 1947 19

S. J. LEWIS Scout