KANSAS

Barton

Form 51---5M---11-38---Palace

Section 28 Township 16 Range 11-W

Well No. #1 A. Rous

Company Barnsdall

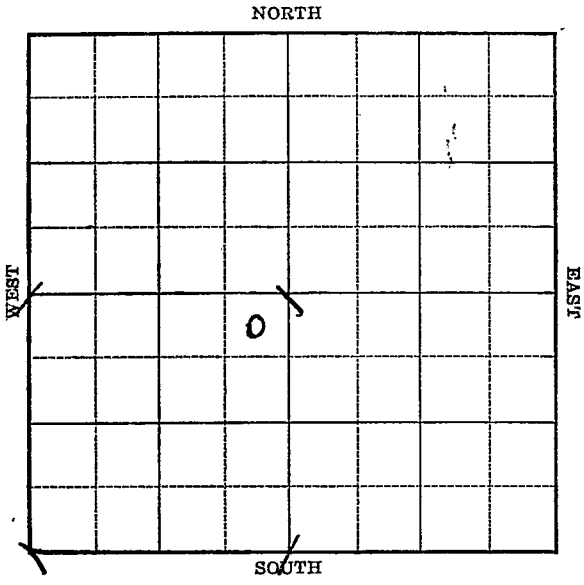

FORM 252-A 5M 4-39 KANSAS Barton

Sec. 28 Twp. 16 R. 11-W

Well No. #1 A. Rous Farm

Barnsdall Company

(Prusa)

330 Ft. from N. Line

Ft. from S. Line

330 Ft. from E. Line

Ft. from W. Line

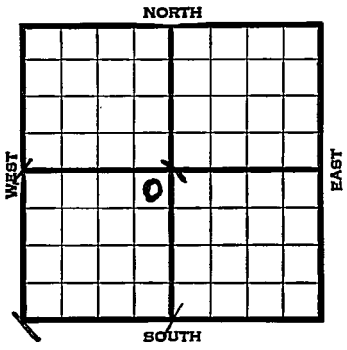

Elev. 1923

1939	REPORT
7/19	Cellar.
7/27	Rotary.
8/3	10" - 170' Lans. 3070'
	Drlg. 3137'
8/10	Arb. 3348' 5" - 3348'
	T.D. 3355' Pump 94 bbls. 4 hrs.
	2000 acid. Pump 87 bbls. 3 hrs.
8/16	Arb. 3348'
	5" - 3348'
	T.D. 3355'
	2000 acid.
	Depthograph potential 7604 bbls.
	Maximum 2750 bbls.
	COMPLETED

Form 26—1M Bks.—2-29

Barton KANSAS

Map No. 53 Sec. 28 Twp. 16 R. 11W

Well No. 1 A. Rous

Barnsdall Company

Contractor

FIRST REPORT

NE SW

330 Ft. from N. Line

Ft. from S. Line

330 Ft. from E. Line

Ft. from W. Line

PRUSA POOL

SECTION PLAT

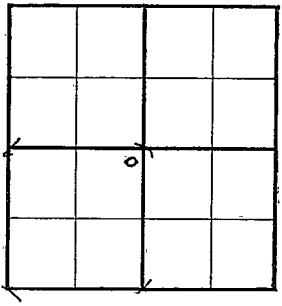

Location

Rig up

Drilling and Remarks:

Cellar

RECORD

Cased in., ft.

Sand

Gas

Oil

Total Depth

PRODUCTION

1st 24 hrs. Nat.

1st 24 hrs. after shot

Gas Cu. Ft.

Dry Hole

Abandoned

Date

JUL 19 1935 19

C. J. LEWIS Scout

Form 26—1M Bks.—2-29 Barton KANSAS

Map No. 55 Sec. 28 Twp. 16 R. 11W

Well No. 1 A. Rous

Barnsdall Company

Contractor

COMPLETED

NE SW

330 Ft. from N. Line

Ft. from S. Line

330 Ft. from E. Line

Ft. from W. Line

PRUSA POOL

SECTION PLAT

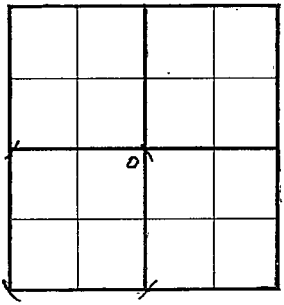

Location

Rig up

Drilling and Remarks:

Ar & 3348.
5" C 3348.
2000 acid
Depthgraph Pt
7604
Maximum 2750

RECORD

Cased in., ft.

Sand

Gas

Oil

Total Depth 3355

PRODUCTION

1st 24 hrs. Nat.

1st 24 hrs. after shot

Gas Cu. Ft.

Dry Hole

Abandoned

Date

AUG 16 1939 19 S. J. LEWIS Scout