KANSAS

Form 51—5M—7-40—Palace

Barton

Section 28 Township 16 Range 11-W

Well No. #5 Rous

Company Barnsdall

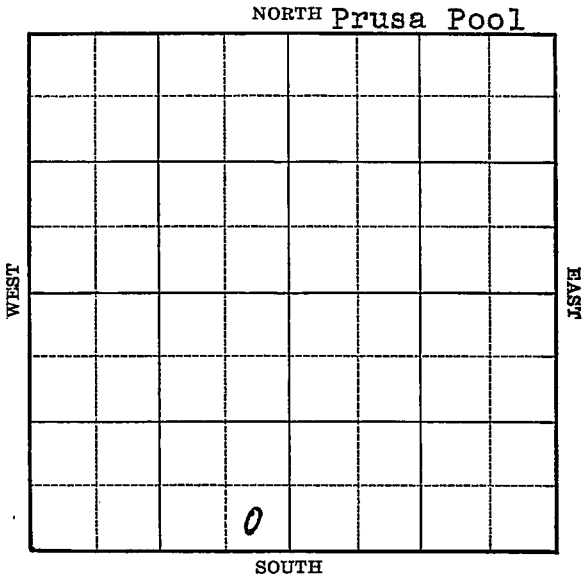

FORM 252-A 5M 7-40 PETROL KANSAS Barton

Sec. 28 Twp. 16 R. 11-W

Well No. #5 Rous Farm

Barnsdall Company

(Prusa)

____ Ft. from N. Line

330 Ft. from S. Line

330 Ft. from E. Line

____ Ft. from W. Line

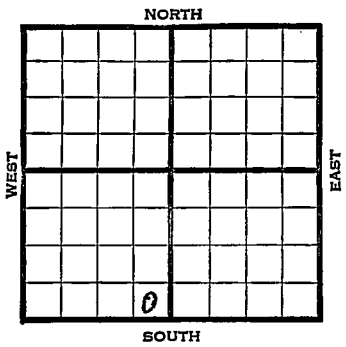

Elev. 1916

1940	REPORT
11/6	Derrick.
11/14	10" - 184' Drlg. 700'
11/21	Drlg. 2740'
11/27	Arb. 3355-62' T.D. 5" - 3355½'
	RUST.
12/4	Arb. 3355'
	5" - 3355½'
	T.D. 3362'
	Depthograph potential 11,056 bbl
	Maximum 3000 bbls.
	43. Gravity
	COMPLETED

Form 26—200 Bks.—1-40—Palace Barton KANSAS

Map No. 55 Sec. 28 Twp. 16 R. 11W

Well No. 5 Rous

Barnsdall Company

Contractor

FIRST REPORT

SE SW

_____ Ft. from N. Line

330 Ft. from S. Line

330 Ft. from E. Line

_____ Ft. from W. Line

PRUSA POOL

SECTION PLAT



Location _____

Rig up _____

Drilling and Remarks:

Derrick

RECORD

Cased _____ in., _____ ft.

Sand _____

Gas _____

Oil _____

Total Depth _____

PRODUCTION

1st 24 hrs. Nat. _____

1st 24 hrs. after shot _____

Gas _____ Cu. Ft.

Dry Hole _____

Abandoned _____

Date

NOV 6 1940

19 S. J. LEWIS Scout

Form 26—200 Blks.—1-40—Palace Barton KANSAS

Map No. 55 Sec. 28 Twp. 16 R. 11W

Well No. 5 Rous

Barnsdall Company

Contractor

COMPLETED

SE SW

____ Ft. from N. Line

330 Ft. from S. Line

330 Ft. from E. Line

____ Ft. from W. Line

PRUSA POOL

SECTION PLAT

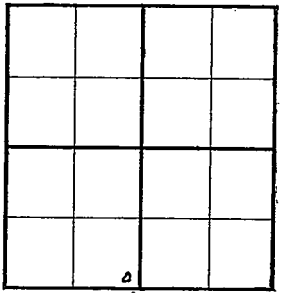

Location ____

Rig up ____

Drilling and Remarks:

Gr & 3305

5" @ 3355 1/2

Dept. Pr & 1105

Max 3000

43° Gr.

RECORD

Cased ____ in., ____ ft.

Sand ____

Gas ____

Oil ____

Total Depth 3362

PRODUCTION

1st 24 hrs. Nat. ____

1st 24 hrs. after shot ____

Gas ____ Cu. Ft.

Dry Hole ____

Abandoned ____

Date

DEC 4 1940 19____ S. J. LEWIS Scout

Please put on Gravity or write on ticket the reason youx could not get the gravity These are instructions from
Jess Scarborough

Misc. Small Maps .....
Cards .....
Tracing .....
France Map .....
Scarborough Map .....
Moody Map .....
Geological Dept. .....
Moody Flat Book .....