FORM 51 5M 1-42 PETROL

KANSAS

Barton

Section 28 Township 16 Range 11W

Well No. #6 Rous

Company Barnsdall

Kraft Prusa Pool

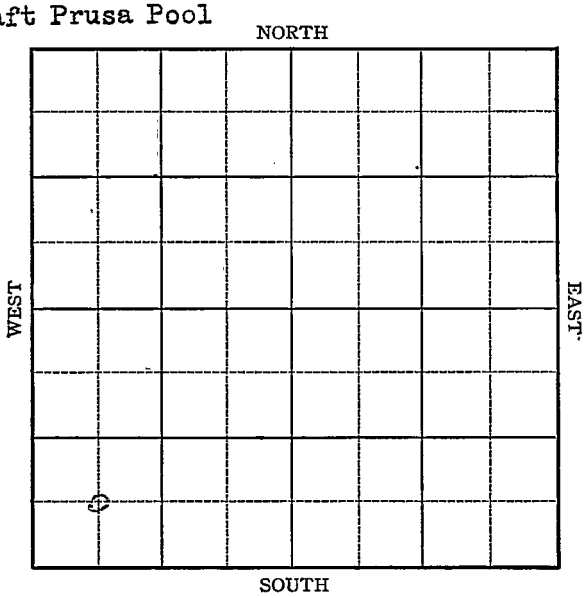

FORM 252-A
5M 9-42 GASS

Barton KANSAS

Sec. 28 Twp. 16 R. 11-W

Well No. #6 Rous Farm

Barnsdall Company

(Kraft Prusa Pool)

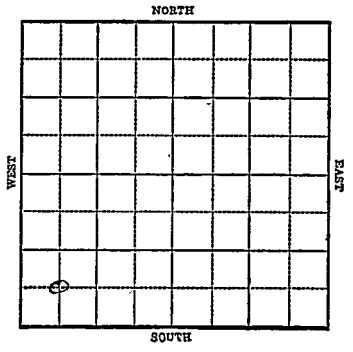


_____ Ft. from N. Line

660 Ft. from S. Line

~~660~~ Ft. from E. Line

660 Ft. from W. Line

Elev 1897 - C.A.W. 4-W

| 1942 | REPORT |
|---|---|
| 10/14 | Cable. |
| 10/21 | " |
| 10/28 | Cable rig. |
| 11/4 | 10" @ 176. Anhy 765<br>Drlg. 2023 |
| 11/11 | Drlg. 3275' |
| 11/18 | " " |
| 11/24 | Lans 3070<br>Arb. 3398<br>T.D. 3404'<br>No shows |

**ABANDONED**

Form 26 200 Bks 5-42 Petrol Barton KANSAS

Map No. 55 Sec. 28 Twp. 16 R. 11W

Well No. 6 Rous

Barnsdall Company

FIRST REPORT Contractor

C SW SW

SECTION PLAT



____ Ft. from N. Line

660 Ft. from S. Line

____ Ft. from E. Line

660 Ft. from W. Line

KRAFT PRUSA POOL

Location

Rig up

Drilling and Remarks:

Cable

RECORD

Cased ____ in., ____ ft.

Sand

Gas

Oil

Total Depth

PRODUCTION

1st 24 hrs. Nat.

1st 24 hrs. after shot

Gas ____ Cu. Ft.

Dry Hole

Abandoned

Date

OCT 14 1942

19 S. J. LEWIS Scout

Form 26 200 Bks 5-42 Petrol

Barton

KANSAS

Map No. 55 Sec. 28 Twp. 16 R. 11W

Well No. 6 Rous

Barnsdall Company

ABANDONED Contractor

C SW SW

Ft. from N. Line

660 Ft. from S. Line

Ft. from E. Line

660 Ft. from W. Line

SECTION PLAT

| | | | |
|---|---|---|---|
| | | | |
| | | | |
| | | | |
| 0 | | | |

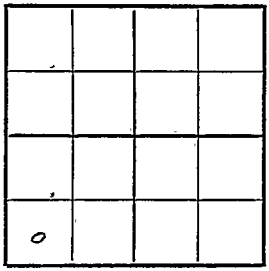

KRAFT PRUSA POOL

Location

Rig up

Drilling and Remarks:

Lans 3070

Ar 43398

Noshows

RECORD

Cased in., ft.

Sand

Gas

Oil

Total Depth 3404

PRODUCTION

1st 24 hrs. Nat.

1st 24 hrs. after shot

Gas Cu. Ft.

Dry Hole

Abandoned

Date

NOV 24 1942 19

S. J. LEWIS Scout