KANSAS

Barton

Form 51—5M—7-39—Palace

Section 28 Township 16 Range 11-W

Well No. #3 A. Rous

Company Barnsdall Oil

Prusa Pool

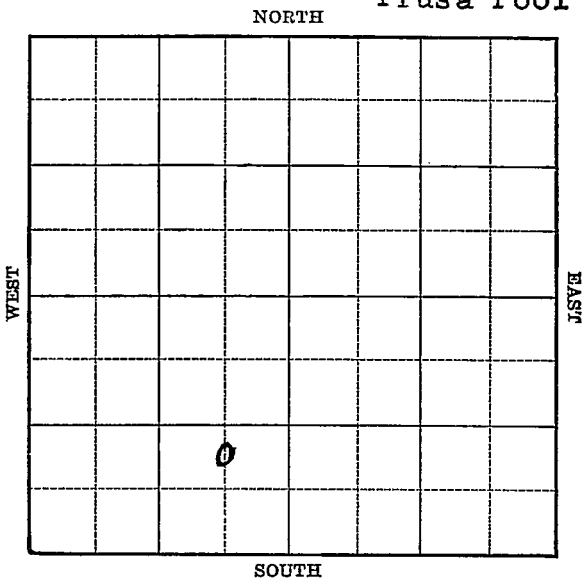

FORM 252-A 5M KANSAS Barton

Sec. 28 Twp. 16 R. 11-W

Well No. #3 A. Rous Farm

Barnsdall Oil Company

(Prusa)

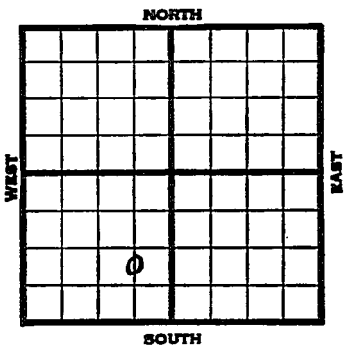

_____ Ft. from N. Line

990 Ft. from S. Line

660 Ft. from E. Line

_____ Ft. from W. Line

Elev. 1917

1940	REPORT
2/7	Rotary.
2/15	10" - 171' Drlg. 2050'
2/23	Arb. 3353' Coring 3358'
2/28	Arb. 3353'
	5" - 3353'
	T.D. 3358'
	2000 acid.
	Depthograph 24,351 bbls.
	Maximum 3000 bbls.
	COMPLETED

Form 26—1M Bks.—2-29 Barton KANSAS

Map No. 55 Sec. 28 Twp. 16 R. 11W

Well No. 3 A. Rous

Barnsdall Oil Company

Contractor

FIRST REPORT

C N L SE SW

_____ Ft. from N. Line

990 Ft. from S. Line

660 Ft. from E. Line

_____ Ft. from W. Line

PRUSA POOL

SECTION PLAT

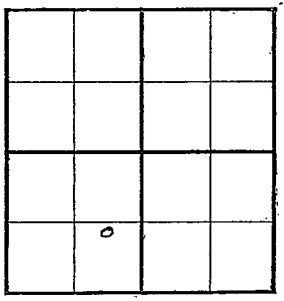

Location _____

Rig up _____

Drilling and Remarks:

Rotary

RECORD

Cased _____ in., _____ ft.

Sand _____

Gas _____

Oil _____

Total Depth _____

PRODUCTION

1st 24 hrs. Nat. _____

1st 24 hrs. after shot _____

Gas _____ Cu. Ft.

Dry Hole _____

Abandoned _____

Date

FEB 7 1940 19 S. J. LEWIS Scout

Form 26—1M Bks.—2-29 Barton **KANSAS**

Map No. 55 Sec. 28 Twp. 16 R. 11W

Well No. 3 A. Rous

Barnsdall Oil Company

Contractor

COMPLETED

C N L SE SW

Ft. from N. Line

990 Ft. from S. Line

660 Ft. from E. Line

Ft. from W. Line

PRUSA POOL

SECTION PLAT



Location

Rig up

Drilling and Remarks:

Ar & 3353
5" @ 3353
2000 acid
Depthograph
2435

Maximum 3000

RECORD

Cased in., ft.

Sand

Gas

Oil

Total Depth 3358

PRODUCTION

1st 24 hrs. Nat.

1st 24 hrs. after shot

Gas Cu. Ft.

Dry Hole

Abandoned

Date

FEB 2[illegible] 1940 19 S. J. LEWIS Scout