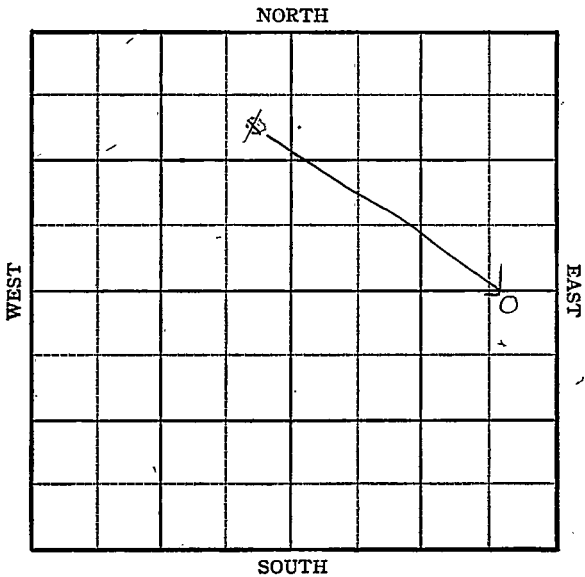




Section 22 23 Township 26 Range 14E

Well No. 3 Pendley

Company Ruth Lane etal

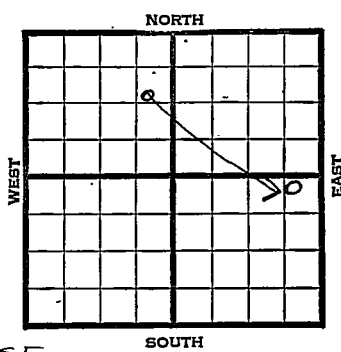


Sec. 22 ~~23~~ Twp. 26 R. 14-E

Well No. #3 Pendley Farm

Ruth Lane et al Company

150  
~~1170~~ Ft. from N. Line  
  
Ft. from S. Line  
  
400 Ft. from E. Line  
  
Ft. from W. Line



~~SE NE NW~~ CML NE SE

1945 REPORT

8/22 Machine  
8/29 Spud SD  
9/5 10" @ 715  
Drlg. 725  
9/12 Drlg. 1018  
9/19 Bart 1237  
TD 1300  
140 qts. 1245-1270  
1100' oil 3½ hrs.  
9/26 CO  
10/3 "  
10/10 "  
10/17 Bart 1237  
6" @ 1222  
TD 1300  
140 qts. 1245-1270  
Pump 60 Pot.  
Grav. 37.4

COMPLETED

**KANSAS**

Pool Name Miscellaneous

~~KANSAS~~

Map No. 17 Sec. 23 Twp. 26 R. 14E

Well No. 3 Pendley

Ruth Lane etal Company

FIRST REPORT Contractor

SE NE NW

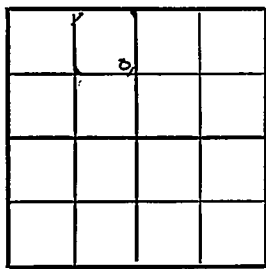
**SECTION PLAT**

1170 Ft. from N. Line

\_\_\_\_\_ Ft. from S. Line

400 Ft. from E. Line

\_\_\_\_\_ Ft. from W. Line



Woodson County

Location \_\_\_\_\_

Rig up \_\_\_\_\_

Drilling and Remarks:  
machine

**RECORD**

Cased \_\_\_\_\_ in., \_\_\_\_\_ ft.

Sand \_\_\_\_\_

Gas \_\_\_\_\_

Oil \_\_\_\_\_

Total Depth \_\_\_\_\_

**PRODUCTION**

1st 24 hrs. Nat. \_\_\_\_\_

1st 24 hrs. after shot \_\_\_\_\_

Gas \_\_\_\_\_ Cu. Ft.

Dry Hole \_\_\_\_\_

Abandoned \_\_\_\_\_

Date

AUG 22 1945

S. J. LEWIS

Scout

KANSAS

Kansas Pool Name MiscellaneousMap No. 17 Sec. 22 Twp. 26 R. 14EWell No. 3 PendleyRuth Lane etal.

Company

CORRECTION

Contractor

C N L NE SE

## SECTION PLAT

150 Ft. from N. Line         Ft. from S. Line400 Ft. from E. Line         Ft. from W. Line

			NO

Woodson County

Location         Rig up         

Drilling and Remarks:

Reported  
23-26-14E  
SE NE NW

## RECORD

Cased          in.,          ft.Sand         Gas         Oil         Total Depth         

## PRODUCTION

1st 24 hrs. Nat.         1st 24 hrs. after shot         Gas          Cu. Ft.Dry Hole         Abandoned         

Date

SEP 5 1945 19S. J. LEWIS Scout

KANSAS Kansas Pool Name Miscellaneous  
 Map No. 17 Sec. 22 Twp. 26 R. 14E

Well No. 3 Pendley

Ruth Lane etal Company

COMPLETED

Contractor

C N L NE SE

## SECTION PLAT

100 Ft. from N. Line

\_\_\_\_\_ Ft. from S. Line

400 Ft. from E. Line

\_\_\_\_\_ Ft. from W. Line

			o

Woodson County

Location \_\_\_\_\_

Rig up \_\_\_\_\_

Drilling and Remarks:

*Bar # 1207**6" @ 1222**1409 to 1245-70**Pump 60 PD**37 1/2*

## RECORD

Cased \_\_\_\_\_ in., \_\_\_\_\_ ft.

Sand \_\_\_\_\_

Gas \_\_\_\_\_

Oil \_\_\_\_\_

Total Depth 1200

## PRODUCTION

1st 24 hrs. Nat. \_\_\_\_\_

1st 24 hrs. after shot \_\_\_\_\_

Gas \_\_\_\_\_ Cu. Ft.

Dry Hole \_\_\_\_\_

Abandoned \_\_\_\_\_

Date

OCT 17 1945 19

S. J. LEWIS Scout