

KANSAS Woodson

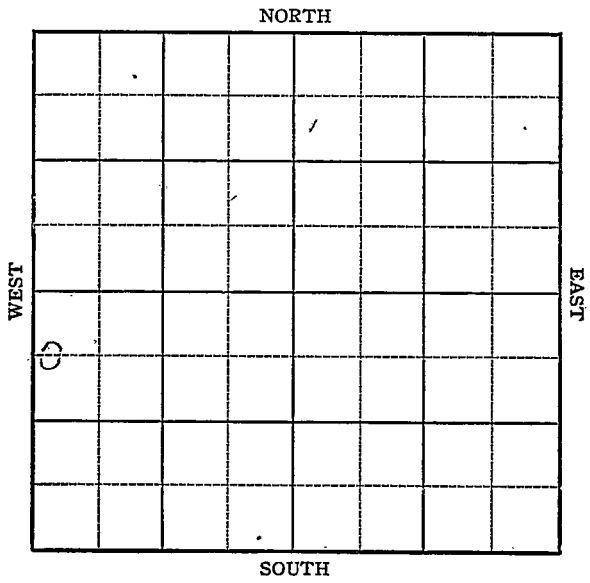
FORM 51 5M PETROL



Section 23 Township 26 Range 14E

Well No. 1 Victory Life Ins.

Company Ruth Lane et al



KANSAS

Woodson

Sec. 23 Twp. 26 R. 14E

Well No. 1 Victory Life Ins. Farm

Ruth Lane etal Company

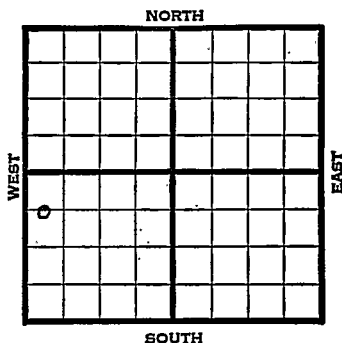
Miscellaneous

700 Ft. from N. Line

Ft. from S. Line

Ft. from E. Line

109 Ft. from W. Line



C W L NW SW

REPORT

1945

5/2

10" -615
 8" -963
 sand 1265
 6" -1265
 TD 1325 100 qts
 1275-1305
 500' oil 12 hrs
 cpt 25 bbls
 22 Grav.

FIRST REPORT

&

COMPLETED

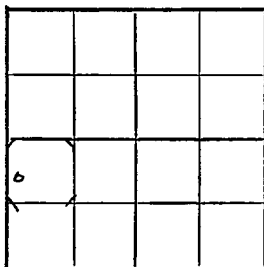
Kansas Pool Name MiscellaneousMap No. 17 Sec. 23 Twp. 26 R. 14EWell No. 1 Victory Life Ins.Ruth Lane etal Company

FIRST REPORT

C W L NW SW~~COMPLETED~~

Contractor

SECTION PLAT

700 Ft. from N. Line Ft. from S. Line Ft. from E. Line109 Ft. from W. Line

Woodson

Location _____

Rig up _____

Drilling and Remarks:

10"-615

8"-963

sand 1265

6"-1265

TD 1325 100 gts.

1275-1305 500' oil

12 hrs.

cpt 25 bbls.

2252

RECORD

Cased _____ in., _____ ft.

Sand _____

Gas _____

Oil _____

Total Depth 1325

PRODUCTION

1st 24 hrs. Nat. _____

1st 24 hrs. after shot _____

Gas _____ Cu. Ft.

Dry Hole _____

Abandoned _____

Date

MAY 2 1945 19

S. J. LEWIS Scout