KANSAS

FORM 51. 5M 11-44. PETROL

Barton County

Section 28 Township 16 Range 11W

Well No. #9 ~~#1~~ Seyfert "C"

Company Sinclair-Prairie

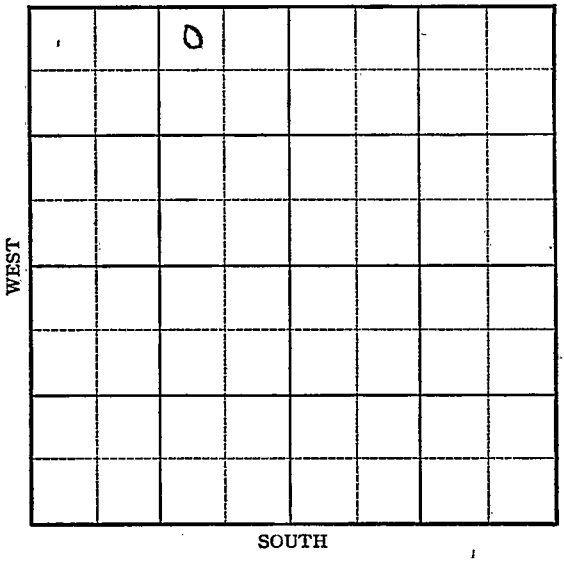

FORM 252-A
5M 8-45 PETROL

KANSAS

Barton county

Sec. 28 Twp. 16 R. 11W

Well No. ~~#1~~ #9, Seyfert "C" Farm

Sinclair-Prairie Company

Kraft-Prusa

330 Ft. from N. Line

Ft. from S. Line

990 Ft. from E. Line

Ft. from W. Line

NW NE NW

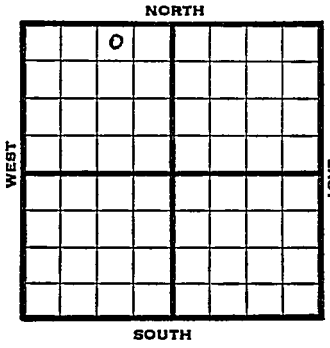

1946	REPORT Elev. 1918
6/12	RUR
6/18	10" @ 442 Drlg 1818'
6/26	Drlg 3315'
7/3	Lans 3073' BKC 3348' Re Arb 3406 Drlg 3427'
7/10	Arb. 3408 Quartzite 3441 Granite Wash 3468 Granite 3509 TD 3509'

ABANDONED

FORM 26 200 BKS. 2-44 PETROL

KANSAS

Kansas Pool Name Kraft-Prusa

Map No. 56 Sec. 28 Twp. 16 R. 11W

Well No. 1 Seyfert "C"

Sinclair-Prairie Company

FIRST REPORT Contractor

NW NE NW

SECTION PLAT

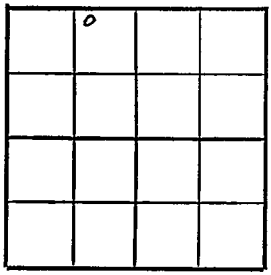

330 Ft. from N. Line

Ft. from S. Line

990 Ft. from E. Line

Ft. from W. Line

Barton County

Location

Rig up

Drilling and Remarks:

RUR

RECORD

Cased in., ft.

Sand

Gas

Oil

Total Depth

PRODUCTION

1st 24 hrs. Nat.

1st 24 hrs. after shot

Gas Cu. Ft.

Dry Hole

Abandoned

Date

JUN 12 1946 19

S. J. LEWIS Scout

FORM 26 200 BKS. 2-44 PETROL

KANSAS

Kansas Pool Name Kraft-Prusa

Map No. 55 Sec. 28 Twp. 16 R. 11W

Well No. 9 Seyfert "C"

Sinclair-Prairie Company

CORRECTION Contractor

NW NE NW

330 Ft. from N. Line

Ft. from S. Line

990 Ft. from E. Line

Ft. from W. Line

SECTION PLAT



Barton

Location

Rig up

Drilling and Remarks:

Reported as
#1 Seyfert "C"

RECORD

Cased in., ft.

Sand

Gas

Oil

Total Depth

PRODUCTION

1st 24 hrs. Nat.

1st 24 hrs. after shot

Gas Cu. Ft.

Dry Hole

Abandoned

Date

JUN 19 1946 19

S. J. LEWIS Scout

FORM 26 200 BKS 2-44 PETROL

KANSAS Kansas Pool Name Kraft-Prusa Pool

Map No. 55 Sec. 28 Twp. 16 R. 11W

Well No. 9 Seyfert "C"

Sinclair-Prairie Company

ABANDONED Contractor

NW NE NW

E.L. 1948

SECTION PLAT



330 Ft. from N. Line

Ft. from S. Line

990 Ft. from E. Line

Ft. from W. Line

Barton County

Location

Rig up

Drilling and Remarks:

Ce 3408
Dunkirk 3441
Granite Wash 3468
Granite 3509

RECORD

Cased in., ft.

Sand

Gas

Oil

Total Depth 3509

PRODUCTION

1st 24 hrs. Nat.

1st 24 hrs. after shot

Gas Cu. Ft.

Dry Hole

Abandoned

Date

JUL 10 1946 19

S. J. LEWIS Scout