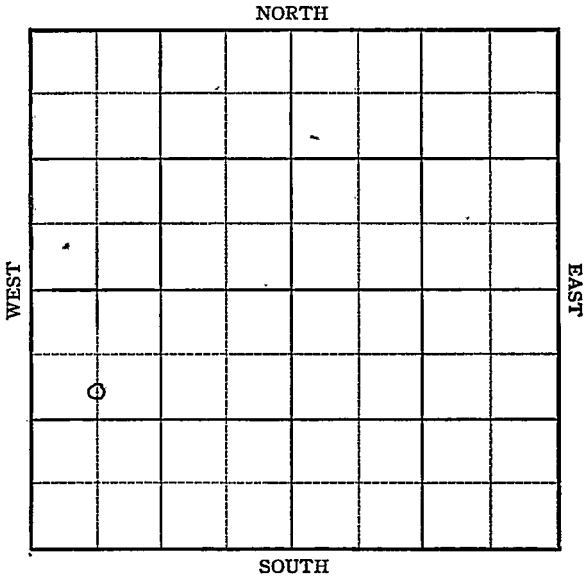


Section 28 Township 17 Range 10W

Well No. #3 Peterman

Company J. J. Lynn
Bloomer Pool



Ellsworth KANSAS

Sec. 28 Twp. 17 R. 10W ✓

Well No. #3 Peterman Farm

J. J. Lynn Company

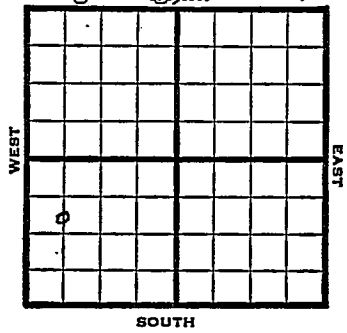
Bloomer Pool (Sterling Drlg. Contr.)

990' Ft. from N. Line

_____ Ft. from S. Line

_____ Ft. from E. Line

660' Ft. from W. Line



C S L NW SW

1949 Elev 1803' REPORT

12/21 Location
12/28 8" @ 260'
Drlg 1150

1950
1/11 TD 3310'
8" @ 260'
Lan 2969'
Gg 3256'
Arb. 3300'
D&A
Aband.

ABANDONED

Kansas

Bloomer Pool

Map No. _____ Sec. 28 Twp. 17 R. 10W

Well No. 3 Peterman

J. J. Lynn

Company

Sterling Drlg.

Contractor

C S L NW SW

FIRST REPORT
SECTION PLAT

990 Ft. from N. Line

Ft. from S. Line

Ft. from E. Line

660

Ft. from W. Line

Ellsworth County

Location X

Rig up _____

Drilling and Remarks:

RECORD

Cased _____ in., _____ ft.

Sand _____

Gas _____

Oil _____

Total Depth _____

PRODUCTION

1st 24 hrs. Nat. _____

1st 24 hrs. after shot _____

Gas _____ Cu. Ft.

Dry Hole _____

Abandoned _____

Date

DEC 21 1949

19

S. J. LEWIS

Scout

Map No. _____ Sec. 28 Twp. 17 R. 10WWell No. 3 PetermanJ. J. Lynn

Company

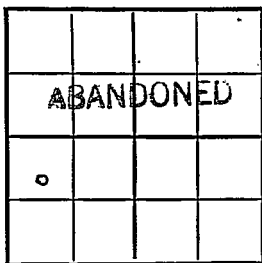
Contractor

C S L NW SW

Elw 1803
SECTION PLAT990 Ft. from N. Line

_____ Ft. from S. Line

_____ Ft. from E. Line

660 Ft. from W. Line

Ellsworth County

RECORD

Location _____

Cased _____ in., _____ ft.

Rig up _____

Sand _____

Drilling and Remarks:

Gas _____

8" @ 260

Oil _____

San 2969Total Depth 3310Cy. 3256Arb 3300D & A

PRODUCTION

1st-24 hrs. Nat. _____

1st 24 hrs. after shot _____

Gas _____ Cu. Ft.

Dry Hole _____

Abandoned _____

Date

J. E. TYRAJAN 11 1950

Scout