KANSAS

FORM 51 5M 4-41 PETROL

Ellsworth

Section 29 Township 17 Range 10-W

Well No. 3 Janssen

Company Gulf

Bloomer pool

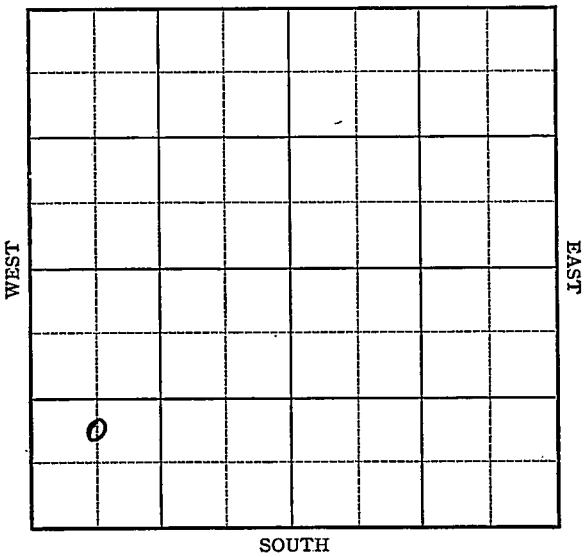

32673

FORM 252-A 5M 1-41 PETROL. KANSAS Ellsworth

Sec. 29 Twp. 17 R. 10-W

Well No. #3 Janssen Farm

Gulf Company

(Bloomer)

Ft. from N. Line

990 Ft. from S. Line

Ft. from E. Line

660 Ft. from W. Line

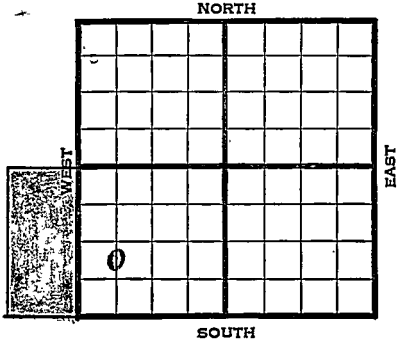

Elev. 1787

1941	REPORT
5/14	S. H.
5/22	8" - 211' Drlg. 2665'
5/27	Top Conglomerate 3239
	Dlg. 3243 (Tel)
5/28	Top Arbuckle 3253½ 5½" 3254
	TD 3265 Bailing (Tel)
	No shows reported
Running	17' lower on Arbuckle than our #1 Ehley
SE/c	Sec. 30 comp. for 708 bbls from Arbuckle
Running	7' lower on Arbuckle than Gulf #1
Janssen SW/c Sec. 29 a 716 bbl Arbuckle well (Peabody)	
6/5	TD 3265 Filled up 100 feet oil in
	6½ hours Acidized 1000 gallons
	Pumped 10 bbls. oil 4 hrs. No water
	Allowable 15 bbls. per day (Tel)

OVER

1941
6/11 Arb. 3253'
5" - 3254'
T.D. 3265'
1000 acid.
Potential 33 bbls., pump.
41. Gravity

COMPLETED

Form 26—200 Bks.—1-40—Palace Ellsworth KANSAS

Map No. 55 Sec. 29 Twp. 17 R. 10W

Well No. 3 Janssen

Gulf Company

FIRST REPORT Contractor

C N L SW SW

Ft. from N. Line

990 Ft. from S. Line

Ft. from E. Line

660 Ft. from W. Line

BLOOMER POOL

SECTION PLAT



Location

Rig up

Drilling and Remarks:

S.H.

OFFSET

RECORD

Cased in., ft.

Sand

Gas

Oil

Total Depth

PRODUCTION

1st 24 hrs. Nat.

1st 24 hrs. after shot

Gas Cu. Ft.

Dry Hole

Abandoned

Date

MAY 14 1941 19

S. J. LEWIS Scout

Form 26—200 Bks.—1-40—Palace

Ellsworth KANSAS

Map No. 53 Sec. 29 Twp. 17 R. 10W

Well No. 3 Janssen

Gulf Company

Contractor

COMPLETED

C N L SW SW

Ft. from N. Line

990 Ft. from S. Line

Ft. from E. Line

660 Ft. from W. Line

BLOOMER POOL

SECTION PLAT

Location

Rig up

Drilling and Remarks:

Cu X 3205

5" @ 3254

1000 acid

Pump 33 Bbl.

41° Gr

RECORD

Cased in., ft.

Sand

Gas

Oil

Total Depth 3265

PRODUCTION

1st 24 hrs. Nat.

1st 24 hrs. after shot

Gas Cu. Ft.

Dry Hole

Abandoned

Date

JUN 11 1941 19

S. J. LEWIS Scout