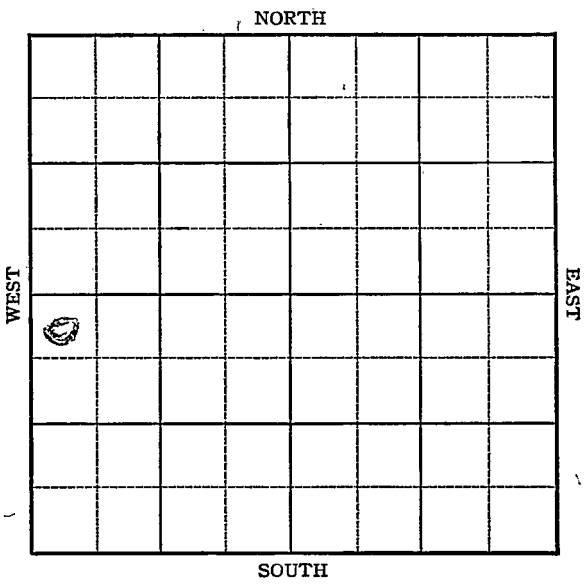


Section 29 Township 17 Range 10W

Well No. #5, Janssen

Company H.V. Elwell



KANSAS

Sec. 29 Twp. 17 R. 10W

Well No. #5 Jenssen Farm

H. V. Elwell Company

Stoltenberg

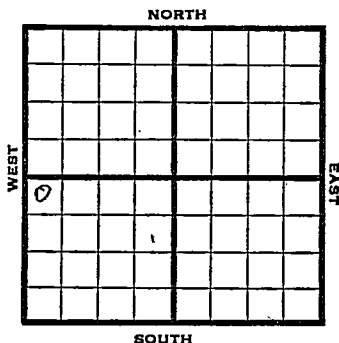
330 Ft. from N. Line

_____ Ft. from S. Line

_____ Ft. from E. Line

330 Ft. from W. Line

NW SW



1946

Elev. 1796

REPORT

5/8	Location		
5/14	10" @ 230		
	Drlg 2270'		
5/21	10" @ 230'		
	Drlg 2270'		
5/29	Arb. 3260		
	7" @ 3261		
	TD 3270		
	2000' oil 500 acid.		
6/5	Swb. 230 oil in 5 hrs.		
6/12	" " "		
6/18	" " "		
6/26	" " "		
7/3	Arb. 3260		
	7" @ 3261		
	500 acid.		
	TD 3270		
	Depth Pot. 761		
	Grav. 42.0		

COMPLETED

KANSAS

Kansas Pool Name Stoltenberg

Map No. _____ Sec. 29 Twp. 17 R. 10W

Well No. 5 Janssen

H. V. Elwell Company

FIRST REPORT Contractor

NW SW

SECTION PLAT

330 Ft. from N. Line

_____ Ft. from S. Line

_____ Ft. from E. Line

330 Ft. from W. Line

o			

Ellsworth County

Location _____

Rig up _____

Drilling and Remarks:

*Is this
A clear*

RECORD

Cased _____ in. 1 1/2 ft.

Sand _____

Gas _____

Oil _____

Total Depth _____

PRODUCTION

1st 24 hrs. Nat. _____

1st 24 hrs. after shot _____

Gas _____ Cu. Ft.

Dry Hole _____

Abandoned _____

Date

MAY 8 1946

19

S. J. LEWIS Scout

Sho copy with

mark all
Twin Wells

We can not
let them pass
unless you mark
Twin

Misc. Small Maps	<i>JK</i>
Cards	<i>Jarocky</i>
Tracing	<i>F</i>
France Map	<i>JK</i>
Scarborough Map	
Pierce Map	<i>F</i>
Geological Dept.	
Pierce Plat Book	

advise
Sam

KANSAS

Kansas Pool Name Stoltenberg

Map No. 50 Sec. 29 Twp. 17 R. 10W

Well No. 5 Janssen

H. V. Elwell Company

FIRST REPORT

Contractor

NW SW

SECTION PLAT

330 Ft. from N. Line

_____ Ft. from S. Line

_____ Ft. from E. Line

330 Ft. from W. Line

o			

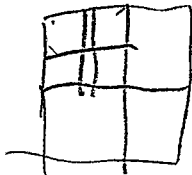
Ellsworth County

Location X

Rig up _____

Drilling and Remarks:

This is OK



RECORD

Cased _____ in., _____ ft.

Sand _____

Gas _____

Oil _____

Total Depth _____

PRODUCTION

1st 24 hrs. Nat. _____

1st 24 hrs. after shot _____

Gas _____ Cu. Ft.

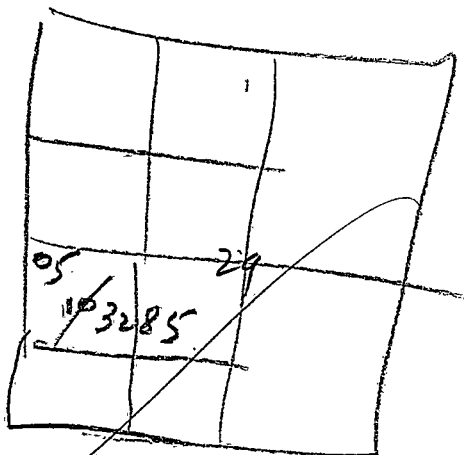
Dry Hole _____

Abandoned _____

Date

MAY 15 1946 19

S. I. LEWIS Scout



- Misc. Small Maps
- Cards
- Tracing
- France Map
- Scarborough Map
- Pierce Map
- Geological Dept.
- Pierce Plat Book

Kansas Pool Name Stoltenberg Pool

Map No. 35 Sec. 29 Twp. 17 R. 10W

Well No. 5 Janssen

H. V. Elwell Company

COMPLETED

Contractor

NW SW

E. 1796
SECTION PLAT

330 Ft. from N. Line

_____ Ft. from S. Line

_____ Ft. from E. Line

330 Ft. from W. Line

6			

Ellsworth County

RECORD

Location _____

Rig up _____

Drilling and Remarks:

Cor 8260
7" @ 3261
500 acid
Depth 82761

H. V. Elwell

Cased _____ in, _____ ft.

Sand _____

Gas _____

Oil _____

Total Depth 3270

PRODUCTION

1st 24 hrs. Nat. _____

1st 24 hrs. after shot _____

Gas _____ Cu. Ft.

Dry Hole _____

Abandoned _____

Date

JUL 3 1946 19

S. J. LEWIS

Scout