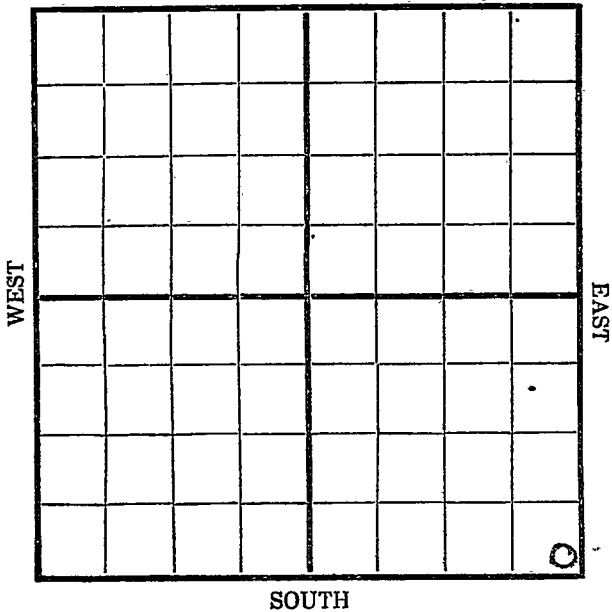




Map No. \_\_\_\_\_ Sec. 32 Twp. 26 R. 16  
 Well No. 1 Hill Farm \_\_\_\_\_  
Shadow of Fredonia Company  
 NORTH



Location  \_\_\_\_\_  
 Rig Up \_\_\_\_\_  
 Drilling and remarks \_\_\_\_\_

**RECORD**

Cased \_\_\_\_\_ in. \_\_\_\_\_ Ft.  
 Sand \_\_\_\_\_  
 Gas \_\_\_\_\_  
 Oil \_\_\_\_\_  
 Total Depth \_\_\_\_\_


**PRODUCTION**

1st 24 hrs. Nat. \_\_\_\_\_  
 1st 24 hrs. after shot \_\_\_\_\_  
 Gas \_\_\_\_\_ Cu. Ft.  
 Dry Hole \_\_\_\_\_  
 Abandoned \_\_\_\_\_

Date 7/27, 1916 H. Farnsworth Scout

Map No. \_\_\_\_\_ Sec. 32 Twp. 26 R. 15  
 Well No. 1 Hill Farm \_\_\_\_\_  
Ladow et al. Company \_\_\_\_\_

NORTH



SOUTH

Location \_\_\_\_\_  
 Rig Up \_\_\_\_\_  
 Drilling and remarks.  
Machine on  
location


**RECORD**  
 Cased \_\_\_\_\_ in. \_\_\_\_\_ Ft.  
 Sand \_\_\_\_\_  
 Gas \_\_\_\_\_  
 Oil \_\_\_\_\_  
 Total Depth \_\_\_\_\_

**PRODUCTION**  
 1st 24 hrs. Nat. \_\_\_\_\_  
 First 24 h. s. after shot \_\_\_\_\_  
 Gas \_\_\_\_\_ Cu. Ft.  
 Dry Hole \_\_\_\_\_  
 Abandoned \_\_\_\_\_

Date 8/8, 1916 H. Farnsworth Scout

Map No. \_\_\_\_\_ Sec. 32 Twp. 26 R. 13  
 Well No. Hill Farm \_\_\_\_\_  
Shadow et al. Company

NORTH



SOUTH

Location \_\_\_\_\_  
 Rig Up \_\_\_\_\_  
 Drilling and remarks

*Machine  
 on ground*

**RECORD**

Cased \_\_\_\_\_ in. \_\_\_\_\_ Ft.  
 Sand \_\_\_\_\_  
 Gas \_\_\_\_\_  
 Oil \_\_\_\_\_  
 Total Depth \_\_\_\_\_

**PRODUCTION**


1st 24 hrs. Nat. \_\_\_\_\_  
 1st 24 hrs. after shot \_\_\_\_\_  
 Gas \_\_\_\_\_ Cu. Ft.  
 Dry Hole \_\_\_\_\_  
 Abandoned \_\_\_\_\_

Date 8/19, 1916 H. Farnsworth Scout



Map No. \_\_\_\_\_ Sec. 32 Twp. 26 R. 15  
 Well No. 1 Hill Farm \_\_\_\_\_  
Ladov Company \_\_\_\_\_

NORTH



SOUTH

Location ✓ \_\_\_\_\_  
 Rig Up \_\_\_\_\_  
 Drilling and remarks \_\_\_\_\_

RECORD

Cased \_\_\_\_\_ in. \_\_\_\_\_ Ft.  
 Sand \_\_\_\_\_  
 Gas \_\_\_\_\_  
 Oil \_\_\_\_\_  
 Total Depth \_\_\_\_\_

PRODUCTION

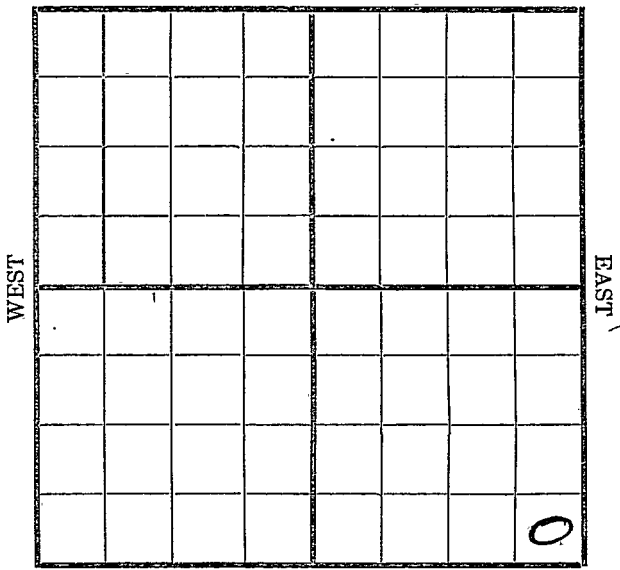
1st 24 hrs. Nat. \_\_\_\_\_  
 1st 24 hrs. after shot \_\_\_\_\_  
 Gas \_\_\_\_\_ Cu. Ft.  
 Dry Hole \_\_\_\_\_  
 Abandoned \_\_\_\_\_

Date 9/2, 1916 \_\_\_\_\_ Scout

Map No. \_\_\_\_\_ Sec. 32 Twp. 26 R. 15

Well No. 1 Hill Farm \_\_\_\_\_  
Ladow Company

NORTH



SOUTH

Location ✓  
Rig Up Star such  
Drilling and remarks

RECORD

Cased \_\_\_\_\_ in. \_\_\_\_\_ Ft.  
Sand \_\_\_\_\_  
Gas \_\_\_\_\_  
Oil \_\_\_\_\_  
Total Depth \_\_\_\_\_

PRODUCTION

1st 24 hrs. Nat. \_\_\_\_\_  
1st 24 hrs. after shot \_\_\_\_\_  
Gas \_\_\_\_\_ Cu. Ft.  
Dry Hole \_\_\_\_\_  
Abandoned \_\_\_\_\_

Date 9/9, 1916

W. WOODSON Scout

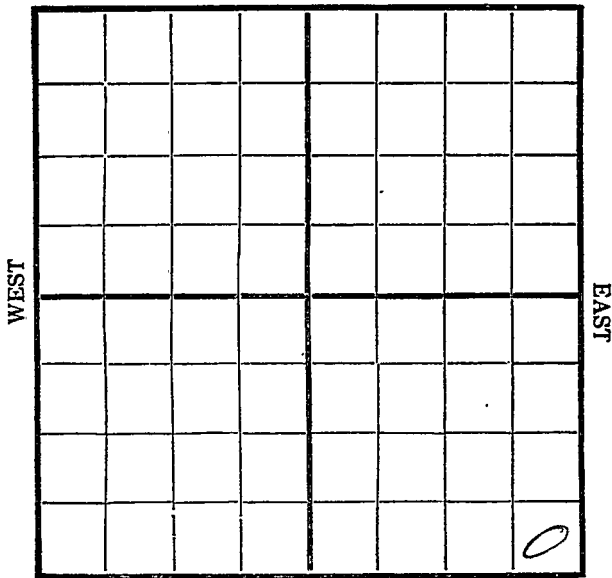
*Woodson*

Map No. \_\_\_\_\_ Sec. *32* Twp. *26* R. *15*

Well No. *1 Hill* Farm \_\_\_\_\_

*Rippin & Ladner* Company

NORTH



SOUTH

RECORD

Location \_\_\_\_\_  
Rig Up \_\_\_\_\_  
Drilling and remarks \_\_\_\_\_

Cased \_\_\_\_\_ in. \_\_\_\_\_ Ft.  
Sand \_\_\_\_\_  
Gas \_\_\_\_\_  
Oil \_\_\_\_\_  
Total Depth *1220*

PRODUCTION

1st 24 hrs. Nat. \_\_\_\_\_  
First 24 hrs. after shot \_\_\_\_\_  
Gas \_\_\_\_\_ Cu. Ft.  
Dry Hole  \_\_\_\_\_  
Abandoned  \_\_\_\_\_

**COMPLETED**

Date *9/16*, 191*6*

*Green* Scout