

KANSAS

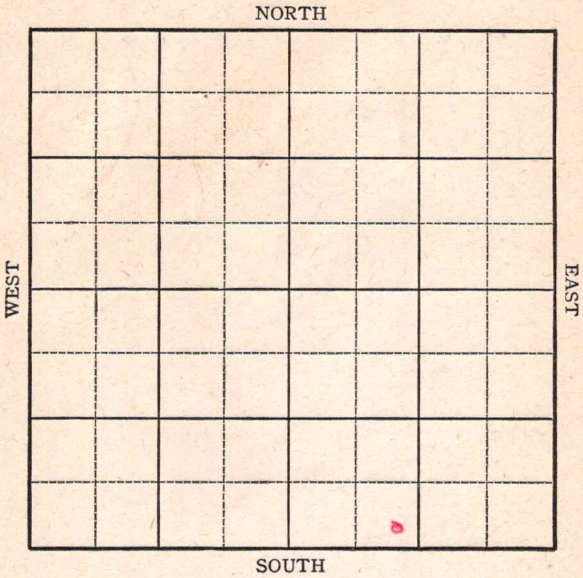
Butler

FORM 51 5M PETROL

Section 16 Township 28 Range 8E

Well No. 4 Squire

Company K. T. Weidemann



**KANSAS**

Butler

Sec. 16 Twp. 28 R. 8E

Well No. 4 Squire Farm

K. T. Weidemann Company

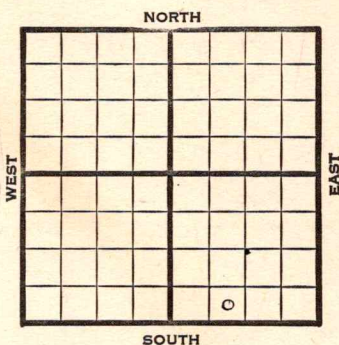
Miscellaneous

           Ft. from N. Line

330 Ft. from S. Line

           Ft. from E. Line

990 Ft. from W. Line



SE SW SE

1945

REPORT

6/20	10" @ 26'
	120'
6/28	Drlg. 1909'
7/31	Miss. 2756 $\frac{1}{2}$
	TD 2760
	5" @ 2756 $\frac{1}{2}$ RUST
7/11	" " " "
7/19	" " " "
7/26	" " " "
8/1	800 acid SSO
8/8	800 acid 4 oil a day
8/15	500 acid, testing
8/22	" " "
8/29	" " "
9/5	" " "
9/12	" " "
9/19	" " "
9/26	" " "
10/3	" " "
10/10	" " "
10/17	" " "
10/24	" " "
10/31	" " "
11/7	" " "
11/14	" " "
11/21	" " "
11/28	" " "
12/5	" " "
12/12	" " "
12/20	" " "
12/29	" " "

**OVER**

1946

1/9

Miss. 2756 $\frac{1}{2}$

5" @ 2756 $\frac{1}{2}$

TD 2760'

**ABANDONED**

Kansas Pool Name Miscellaneous

Map No. 10 Sec. 16 Twp. 28 R. 8E


Well No. 4 Squire

K. T. Weidemann Company

**FIRST REPORT** Contractor

SE SW SE

**SECTION PLAT**



         Ft. from N. Line

330 Ft. from S. Line

         Ft. from E. Line

990 Ft. from W. Line

Butler County

Location                                 

Rig up                                 

Drilling and Remarks:

10" - 26'

120'

**RECORD**

Cased          in.,          ft.

Sand                                 

Gas                                 

Oil                                 

Total Depth                         

**PRODUCTION**

1st 24 hrs. Nat.                         

1st 24 hrs. after shot                         

Gas                          Cu. Ft.

Dry Hole                         

Abandoned                         

Date

JUN 20 1945 19

S. J. LEWIS Scout

