

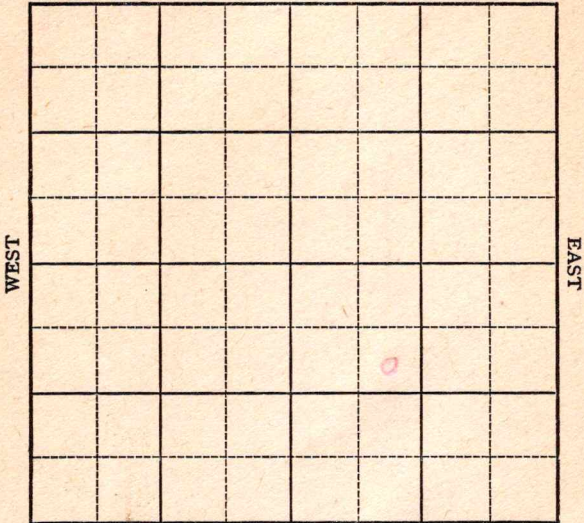
Section 16 Township 28 Range 8-E

Well No. 6 Squire

Company K. T. Weidemann

Miscellaneous

NORTH



SOUTH

KANICAS

Butler County ✓

Sec. 16 Twp. 28 R. 8-E

Well No. 6 Squire Farm
K. T. Weidemann Company

Miscellaneous

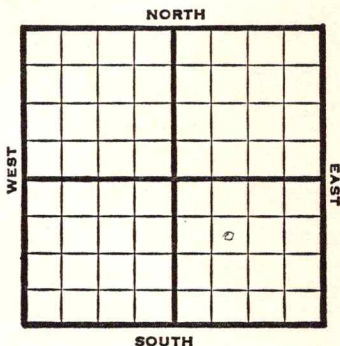
990 Ft. from N. Line

Ft. from S. Line

Ft. from E. Line

990 Ft. from W. Line

SE NW SE



1947 Elev. 1631 REPORT

7-16 10" @ 17'
Drlg. 2305

7/22 Mississippi 2715
19 TD
7" @ 2719
RUST

7/29 "

8/6 "

8/13 "

8/20 TD 2747'

8/27 "

9/3 500 Acid

9/10 "

9/17 Pump 6 bbls. oil a day.

9/24 "

10/1 Mississippi 2715
7" @ 2719
1500 acid
Pump 10 Pot
TD 2747
Gravity 36

COMPLETED

Map No. _____ Sec. 16 Twp. 28 R. 8E

Well No. 6 Squire

K. T. Weidemann Company

FIRST REPORT

Contractor

SE NW SE


SECTION PLAT

990 Ft. from N. Line

_____ Ft. from S. Line

_____ Ft. from E. Line

990 Ft. from W. Line



Butler County

Location _____

Rig up _____

Drilling and Remarks:

10" @ 17'

drlg. 2305

RECORD

Cased _____ in., _____ ft.

Sand _____

Gas _____

Oil _____

Total Depth _____

PRODUCTION

1st 24 hrs. Nat. _____

1st 24 hrs. after shot _____

Gas _____ Cu. Ft.

Dry Hole _____

Abandoned _____

Date

JUL 16 1947

19

S. J. LEWIS

Scout

