Form 51-5M 5-37 Petrol Ellsworth KANSAS

Section 30 Township 17 Range 10-W

Well No. #5 Patzner

Company Phillips

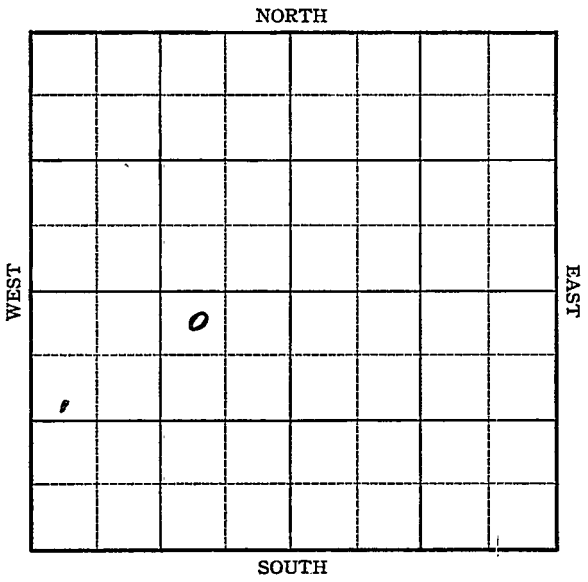

Form 252-A—5M—2-37—Palace KANSAS Ellsworth

Sec. 30 Twp. 17 R. 10-W

Well No. #5 Patzner Farm

Phillips Company

330 Ft. from N. Line

Ft. from S. Line

990 Ft. from E. Line

Ft. from W. Line

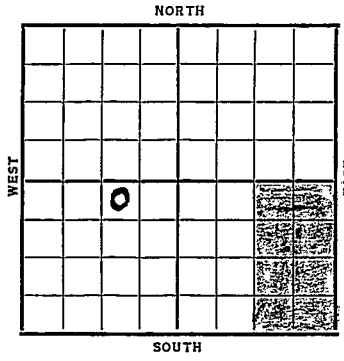

Elev. 1820

Date	REPORT
1937	
9/22	Rig rotary.
10/2	10" @ 502'. Drlg. 750'.
10/9	Drlg. 2840'.
10/15	Sil. 3306-09' T.D.
	Sat. Core. Rng. 7".
10/22	Sil. 3309' (Corrected)
	7" @ 3309'. RUST.
	Sat. 3309'.
10/29	T.D. 3312'. 1800' oil & 800'
	water.
11/5	" " " "
11/10	7" @ 3309'.
	Sil. 3309'.
	T.D. 3312'.
	Potential 380 bbls. 45% water.
	COMPLETED

Form 26 ~~5M Hks. 2-29~~ KANSAS Ellsworth

Map No. _____ Sec. 20 Twp. 17 R. 10W

Well No. L Gatzmer

Phillips Company

Contractor

FIRST REPORT

SECTION PLAT

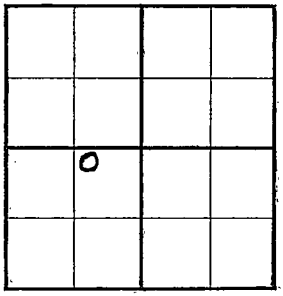

330 Ft. from N. Line

_____ Ft. from S. Line

990 Ft. from E. Line

_____ Ft. from W. Line

Location _____

Rig up _____

Drilling and Remarks:

Rig Ready

RECORD

Cased _____ in., _____ ft.

Sand _____

Gas _____

Oil _____

Total Depth _____

PRODUCTION

1st 24 hrs. Nat. _____

1st 24 hrs. after shot _____

Gas _____ Cu. Ft.

Dry Hole _____

Abandoned _____

Date

SEP 22 1937 19

H. D. Hatfield Scout

Form 26—1M Bks.—2-29

Ellsworth KANSAS

Map No. _____ Sec. 30 Twp. 17 R. 10W

Well No. 5 Patzner

Phillips Petrol Company

_____ Contractor

COMPLETED

NW NE SW

330 Ft. from N. Line

_____ Ft. from S. Line

990 Ft. from E. Line

_____ Ft. from W. Line

SECTION PLAT

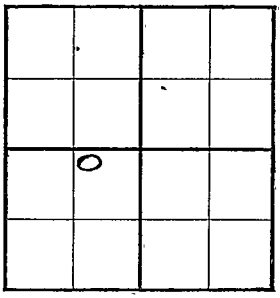

Location _____

Rig up _____

Drilling and Remarks:

POT 380

45% water

RECORD

Cased 7 in., 3309 ft.

~~Sand~~ Sil 3309

Gas _____

Oil _____

Total Depth 3312

PRODUCTION

~~1st 24~~ hrs. Nat. _____

1st 24 hrs. after shot _____

Gas _____ Cu. Ft.

Dry Hole _____

Abandoned _____

Date

NOV 10 1937 19 _____

H. D. Hatfield Scout