KANSAS Ellsworth

Form 51-5M 5-37 Petrol

Section 30 Township 17 Range 10-W

Well No. #6 Patzner

Company Phillips

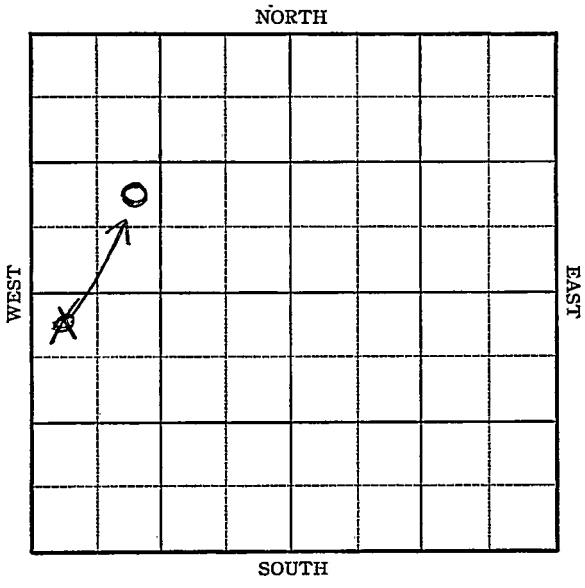

Form 252-A—5M—9-37 KANSAS - Ellsworth

Sec. 30 Twp. 17 R. 10-W

Well No. #6 Patzner Farm

Phillips Company

~~330~~ Ft. from N. Line

990 Ft. from S. Line

_____ Ft. from E. Line

990
~~330~~ Ft. from W. Line

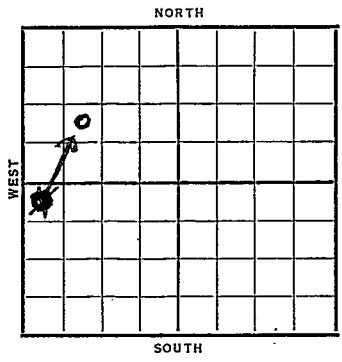

Elev. 1827

Date	REPORT
1937	
10/20	Material.
10/29	"
11/5	"
11/12	B. R. R.
11/19	10" @ 496'. T.D. 500'. WOC.
11/26	Drlg. 2075'.
12/3	Drlg. 3195'.
12/10	7" @ 3280'. Sil. 3280'.
	T.D. 3290'. 3000' oil 1 hrs
12/17	" " " " "
12/24	4000 acid.
12/29	7" @ 3280'.
	Arb. 3280'.
	T.D. 3290'.
	4000 acid.
	Potential 2865 bbls.
	COMPLETED

Form 26—1M Bks.—2-29

Ellsworth KANSAS

Map No. _____ Sec. 30 Twp. 17 R. 10W

Well No. 6 Patzner

Phillips Company

_____ Contractor

FIRST REPORT

NW SW

330 Ft. from N. Line

_____ Ft. from S. Line

_____ Ft. from E. Line

330 Ft. from W. Line

SECTION PLAT

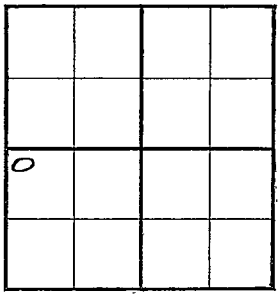

Location _____

Rig up _____

Drilling and Remarks:

Material

RECORD

Cased _____ in., _____ ft.

Sand _____

Gas _____

Oil _____

Total Depth _____

PRODUCTION

1st 24 hrs. Nat. _____

1st 24 hrs. after shot _____

Gas _____ Cu. Ft.

Dry Hole _____

Abandoned _____

Date

OCT 20 1937 19

H. D. Hatfield Scout

Form 26—TMPBks—2-28 KANSAS Ellsworth

Map No. _____ Sec. 30 Twp. 17 R. 10W

Well No. 6- Patzner

Phillips Company

Contractor

CORRECTION

SECTION PLAT



_____ Ft. from N. Line

990 Ft. from S. Line

_____ Ft. from E. Line

990 Ft. from W. Line

Location _____

Rig up _____

Drilling and Remarks:

Location moved from NW SW to NE SW NW

RECORD

Cased _____ in., _____ ft.

Sand _____

Gas _____

Oil _____

Total Depth _____

PRODUCTION

1st 24 hrs. Nat. _____

1st 24 hrs. after shot _____

Gas _____ Cu. Ft.

Dry Hole _____

Abandoned _____

Date

NOV 17 1937

19

E. D. Hatfield

Scout

Form 26—1M Bks.—2-29

Ellsworth KANSAS

Map No. 55 Sec. 30 Twp. 17 R. 10W

Well No. 6 Patzner

Phillips Company

Contractor

NE SW NW

Ft. from N. Line

990 Ft. from S. Line

Ft. from E. Line

990 Ft. from W. Line

COMPLETED

SECTION PLAT

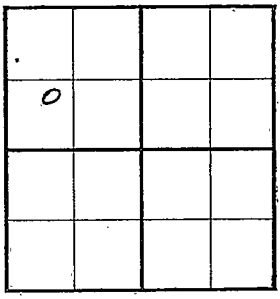

Location

Rig up

Drilling and Remarks:

4000 acid

PoT-2865

RECORD

Cased 7 in., 3280 ft.

~~Said~~ Arb 3280

Gas

Oil

Total Depth 3290

PRODUCTION

1st 24 hrs. Nat.

1st 24 hrs. after shot

Gas Cu. Ft.

Dry Hole

Abandoned

Date

DEC 29 1937 19

H. D. Hatfield Scout