FORM 51 5M 2-38 TPCO. KANSAS Ellsworth

Section 30 Township 17 Range 10-W

Well No. 7 Patzner

Company Phillips

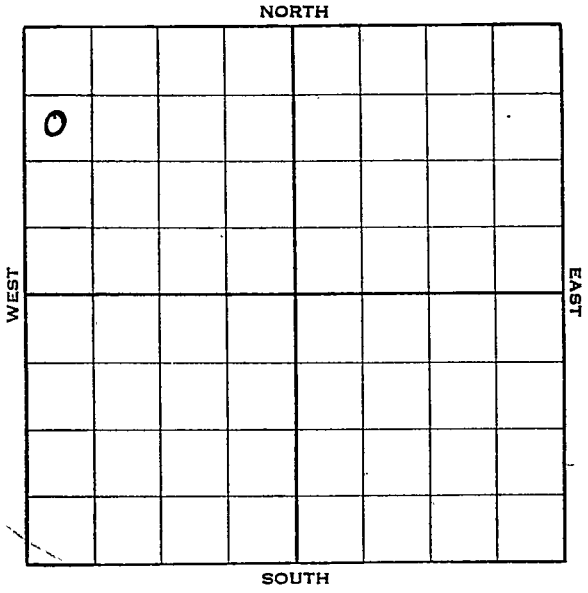

FORM 252-A 5M 1-38 KANSAS Ellsworth

Sec. 30 Twp. 17 R. 10-W

Well No. #7 Patzner Farm

Phillips Company

990 Ft. from N. Line

Ft. from S. Line

Ft. from E. Line

330 Ft. from W. Line

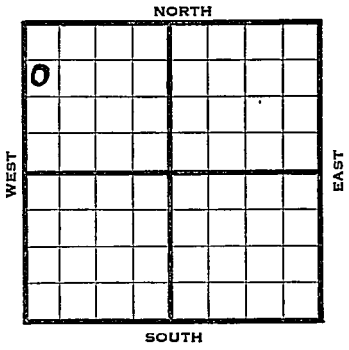

Elev. 1831

1938	REPORT
8/17	B.R.R.
8/26	10" - 493'. Dlg. 635'.
9/2	Dlg. 2820'.
9/9	7" - ~~3305~~ 3306'. Arb. ~~3305~~ 3306-16' TD.
	S. - O. . . . WOC.
9/16	Arb. 3306-16' (Corrected)
	7" - 3306'. 2500' oil.
	Swab 179 oil in 6 hrs.
9/23	Set unit.
9/28	7" at 3306'.
	Arb. 3306'.
	T. D. 3315'.
	1500 acid.
	Potential 1098 bbls.
	COMPLETED

Form 26—1M Bks.—2-29 Ellsworth KANSAS

Map No. 55 Sec. 30 Twp. 17 R. 10W

Well No. 7 Patzner

Phillips Company

Contractor

FIRST REPORT

SW NW NW

990 Ft. from N. Line

_____ Ft. from S. Line

_____ Ft. from E. Line

330 Ft. from W. Line

SECTION PLAT

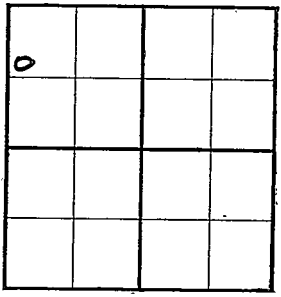

Location _____

Rig up _____

Drilling and Remarks:

BRR

RECORD

Cased _____ in., _____ ft.

Sand _____

Gas _____

Oil _____

Total Depth _____

PRODUCTION

1st 24 hrs. Nat. _____

1st 24 hrs. after shot _____

Gas _____ Cu. Ft.

Dry Hole _____

Abandoned _____

Date

AUG 17 1938 19____ H. D. Hatfield Scout

Form 26—1M Bks.—2-29

Ellsworth KANSAS

Map No. 33 Sec. 30 Twp. 17 R. 10W

Well No. 7 Patzner

Phillips Company

Contractor

COMPLETED

SW NW NW

990 Ft. from N. Line

Ft. from S. Line

Ft. from E. Line

330 Ft. from W. Line

SECTION PLAT



Location

Rig up

Drilling and Remarks:

1500 Acid

POT 1098

RECORD

Cased 7 in., 3306 ft.

Sand Arb 3306

Gas

Oil

Total Depth 3315

PRODUCTION

1st 24 hrs. Nat.

1st 24 hrs. after shot

Gas Cu. Ft.

Dry Hole

Abandoned

Date

SEP 28 1938 19

H. D. Hatfield Scout