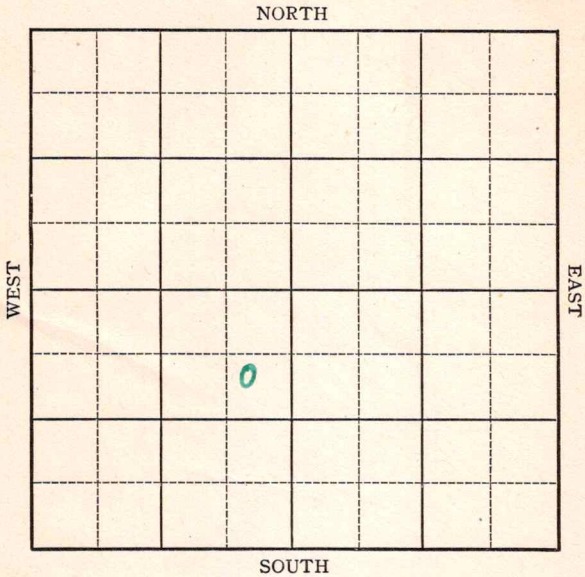


Section 21 Township 28 Range 8-E

Well No. 7 Ferrell Ranch

Company Table Mesa Oil

Ferrell Pool



Sec. 21 Twp. 28 R. 8-E

Well No. #7 Ferrell Ranch Farm

Table Mesa Oil Company

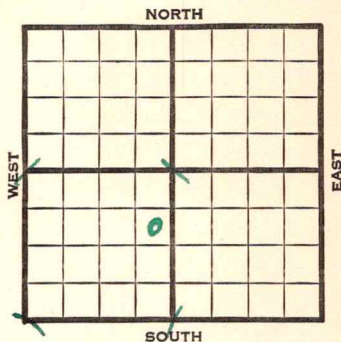
(Ferrell)

890 Ft. from N. Line

_____ Ft. from S. Line

400 Ft. from E. Line

_____ Ft. from W. Line



1941	REPORT
8/20	Cellar.
8/28	Machine R. U.
9/4	" " "
9/11	12" - 790' Drlg. 1155'
9/18	10" - 1482' Drlg. 1900'
9/25	" " " "
10/2	8" - 2110' Miss. 2708'
	5" - 2732' T.D. 2763' WOC.
10/9	" " " "
10/16	" " " "
10/22	Miss. 2708'
	5" - 2732'
	T.D. 2765'
	4000 acid.
	Potential 50 bbls., pump.
	33.4 Gravity
	COMPLETED

Map No. 10 Sec. 21 Twp. 28 R. 8E

Well No. 7 Ferrell Ranch

Table Mesa Oil Company

Contractor

FIRST REPORT

SE NE SW

890 Ft. from N. Line


_____ Ft. from S. Line

400 Ft. from E. Line

_____ Ft. from W. Line

FERRELL POOL

SECTION PLAT



Location _____

Rig up _____

Drilling and Remarks:

Cellar

RECORD

Cased _____ in., _____ ft.

Sand _____

Gas _____

Oil _____

Total Depth _____

PRODUCTION

1st 24 hrs. Nat. _____

1st 24 hrs. after shot _____

Gas _____ Cu. Ft.

Dry Hole _____

Abandoned _____

Date

AUG 20 1941 19

S. J. LEWIS Scout

Butler

KANSAS

Map No. K-10 Sec. 21 Twp. 28 R. 8E

Well No. 7 Ferrell Ranch

Table Mesa Oil Company

COMPLETED Contractor

SECTION PLAT

SE NE SW

890 Ft. from N. Line

 Ft. from S. Line

400 Ft. from E. Line

 Ft. from W. Line

FERRELL POOL

Location

Rig up

Drilling and Remarks:

His 2705.
5' @ 2792.
4000 acq'd
Pump 50 P.Y.
334 yd

RECORD

Cased in., ft.

Sand

Gas

Oil

Total Depth 2765

PRODUCTION

1st 24 hrs. Nat.

1st 24 hrs. after shot

Gas Cu. Ft.

Dry Hole

Abandoned

Date

OCT 22 1941 19

S. J. LEWIS Scout