

KANSAS

Greenwood

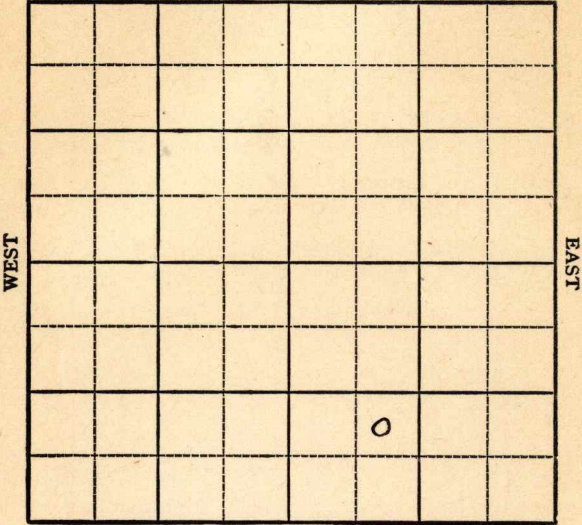
Section 5 Township 28 Range 11E

Well No. 1 Gibbon

Company Groman & King

Misc.

NORTH



SOUTH

KANSAS

Greenwood

Sec. 5 Twp. 28 R. 11E ✓

Well No. #1 Gibbon Farm _____
Groman & King Company _____

Miscellaneous

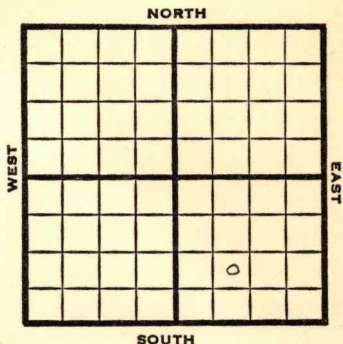
_____ Ft. from N. Line

990' Ft. from S. Line

_____ Ft. from E. Line

990' Ft. from W. Line

NE SW SE



1948

E REPORT

11/10 7" @ 532'
SO 783
 Drlg. 1135'

11/16 **KC 1216'**
 TD 1237
 4" @ 1209'

11/23 "
 11/30 **PB 1223'**
 1000 acid wtr

12/6 "
 12/14 "
 12/22 "
 12/29 "
 1/5 "
 1/12 "
 1/19 "
 1/26 "
 2/2 TD 1237'
KC 1216'
 Aband.

ABANDONED

Kansas

Map No. _____ Sec. 5 Twp. 28 R. 11E

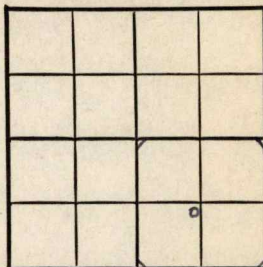
Well No. 1 Gibbon

Groman & King Company

FIRST REPORT Contractor

NE SW SE

SECTION PLAT



_____ Ft. from N. Line

990 Ft. from S. Line

_____ Ft. from E. Line

990 Ft. from W. Line

Greenwood County

RECORD

Location _____

Cased _____ in., _____ ft.

Rig up _____

Sand _____

Drilling and Remarks:

Gas _____

7" @ 532

Oil _____

SO 783

Total Depth _____

drlg. 1135

PRODUCTION

1st 24 hrs. Nat. _____

1st 24 hrs. after shot _____

Gas _____ Cu. Ft.

Dry Hole _____

Abandoned _____

Date

NOV 10 1948

S. J. LEWIS

19

Scout

