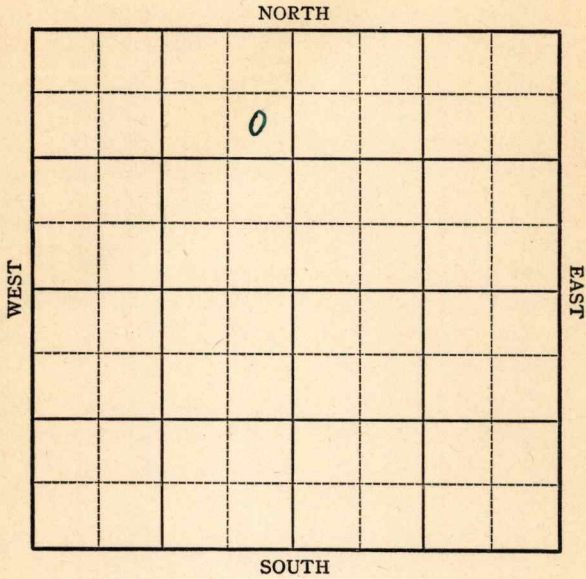


Section 8 Township 28 Range 11-E

Well No. #2 Baker

Company Williams & Merridith



Sec. 8 Twp. 28 R. 11-E

Well No. #2 Baker Farm

Williams & Merridith Company

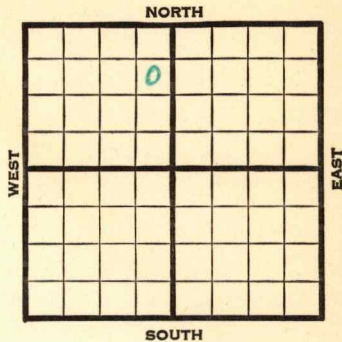
(Severy)

990 Ft. from N. Line

\_\_\_\_\_ Ft. from S. Line

330 Ft. from E. Line

\_\_\_\_\_ Ft. from W. Line



1941	REPORT
11/25	SD 510'
12/4	10" - 40' 550' run 8".
12/11	8" @ 510 Drlg. 860
12/18	Drlg. 1020
12/24	6" - 1216' C. O.
12/31	Shut down.
1942	
1/8	" "
1/15	Lans. 756' T.D. 1220'
	6" - 1220'
1/22	Shut down.
1/29	" "
2/5	K.C. 1090' Fsg. 1224'
2/12	" " "
2/19	5" - 1225' TD 1226' SD.
2/26	" " " "
3/5	" " " "
3/12	" " " "
3/19	" " " "
3/26	SD 1255'
4/2	"
4/8	"

**OVER**

1942

4/15 T.D. 1259'  
No shows.

4/22 "

4/29 "

5/6 "

5/13 "

5/20 "

5/27 "

6/3 "

6/10 "

6/17 "

6/24 "

7/1 "

7/8 "

7/15 T.D. 1260'  
No funds.

**ABANDONED**

Greenwood

KANSAS

Map No. 9 Sec. 8 Twp. 28 R. 11E

Well No. 2 Baker

Williams & Merridith Company

ABANDONED Contractor

SE NE NW

SECTION PLAT

990 Ft. from N. Line

\_\_\_\_\_ Ft. from S. Line

330 Ft. from E. Line

\_\_\_\_\_ Ft. from W. Line


SEVERY POOL

Location \_\_\_\_\_

Rig up \_\_\_\_\_

Drilling and Remarks:

*No Funds.*

RECORD

Cased \_\_\_\_\_ in., \_\_\_\_\_ ft.

Sand \_\_\_\_\_

Gas \_\_\_\_\_

Oil \_\_\_\_\_

Total Depth 1260

PRODUCTION

1st 24 hrs. Nat. \_\_\_\_\_

1st 24 hrs. after shot \_\_\_\_\_

Gas \_\_\_\_\_ Cu. Ft.

Dry Hole \_\_\_\_\_

Abandoned \_\_\_\_\_

Date

JUL 15 1942 19

S. J. LEWIS Scout

Map No. K-9 Sec. 8 Twp. 28 R. 11E

Well No. 2 Baker

Williams & Merridith Company

**FIRST REPORT**

Contractor

SE NE NW


990 Ft. from N. Line

\_\_\_\_\_ Ft. from S. Line

330 Ft. from E. Line

\_\_\_\_\_ Ft. from W. Line

**SECTION PLAT**



**SEVERY POOL**

Location \_\_\_\_\_

Rig up \_\_\_\_\_

Drilling and Remarks:

510' S.D.

**RECORD**

Cased \_\_\_\_\_ in., \_\_\_\_\_ ft.

Sand \_\_\_\_\_

Gas \_\_\_\_\_

Oil \_\_\_\_\_

Total Depth \_\_\_\_\_

**PRODUCTION**

1st 24 hrs. Nat. \_\_\_\_\_

1st 24 hrs. after shot \_\_\_\_\_

Gas \_\_\_\_\_ Cu. Ft.

Dry Hole \_\_\_\_\_

Abandoned \_\_\_\_\_

Date

NOV 25 1941 19

S. J. LEWIS

Scout