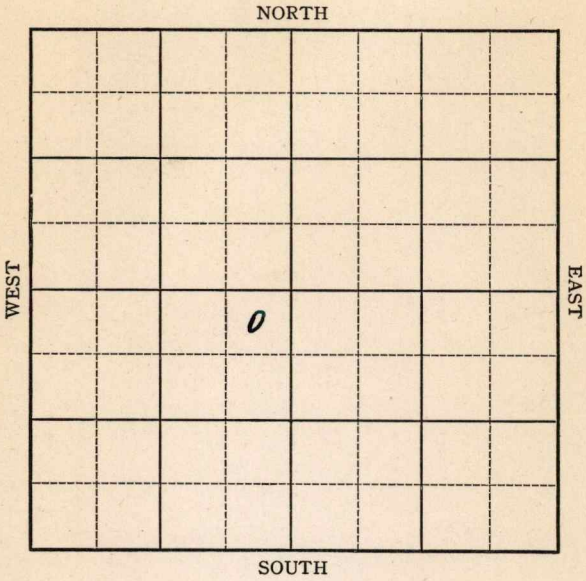




Section 8 Township 28 Range 11-E

Well No. 1 Gibson

Company Allen & Lewis and Saco



Sec. 8 Twp. 28 R. 11-E

Well No. #1 Gibson Farm

Allen & Lewis & Saco Company

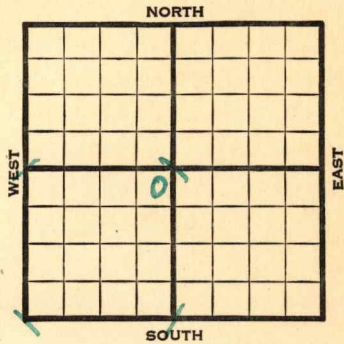
(Severy)

440 Ft. from N. Line

_____ Ft. from S. Line

200 Ft. from E. Line

_____ Ft. from W. Line



1941

REPORT

7/9 12" - 30'

Drlg. 315'

7/17 10" - 548' 8" - 899'

K.C. 1075' 7" - 1220' T.D.

7/23 **KC 1075**

7" @ 1220

TD 1232½

Potential 12 bbls., Pump

38. Gravity

COMPLETED

Map No. 9 Sec. 8 Twp. 28 R. 11E

Well No. 1 Gibson

Allen & Lewis and Saco Company

Contractor

FIRST REPORT

SECTION PLAT

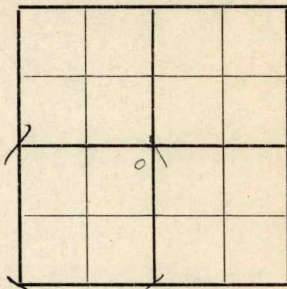
NE SW

440 Ft. from N. Line

_____ Ft. from S. Line

200 Ft. from E. Line

_____ Ft. from W. Line



SEVERY POOL

RECORD

Location _____

Cased _____ in., _____ ft.

Rig up _____

Sand _____

Drilling and Remarks:

Gas _____

12" - 30'

Oil _____

Drlg. 315

Total Depth _____

PRODUCTION

1st 24 hrs. Nat. _____

1st 24 hrs. after shot _____

Gas _____ Cu. Ft.

Dry Hole _____

Abandoned _____

Date

JUL 9 1941

19

S. J. LEWIS

Scout

Map No. 9 Sec. 8 Twp. 28 R. 11E

Well No. 1 Gibbon

Allen & Lewis and Saco Company

COMPLETE Contractor

SECTION PLAT

	•		

NE SW

440 Ft. from N. Line

_____ Ft. from S. Line

200 Ft. from E. Line

_____ Ft. from W. Line

SEVERY POOL

Location _____

Rig up _____

Drilling and Remarks:

KC 1075

7" @ 1220

Pump 12 P & X

350 Gr

RECORD

Cased _____ in., _____ ft.

Sand _____

Gas _____

Oil _____

Total Depth 1232 1/2

PRODUCTION

1st 24 hrs. Nat. _____

1st 24 hrs. after shot _____

Gas _____ Cu. Ft.

Dry Hole _____

Abandoned _____

Date

JUL 23 1941 19

S. J. LEWIS

Scout