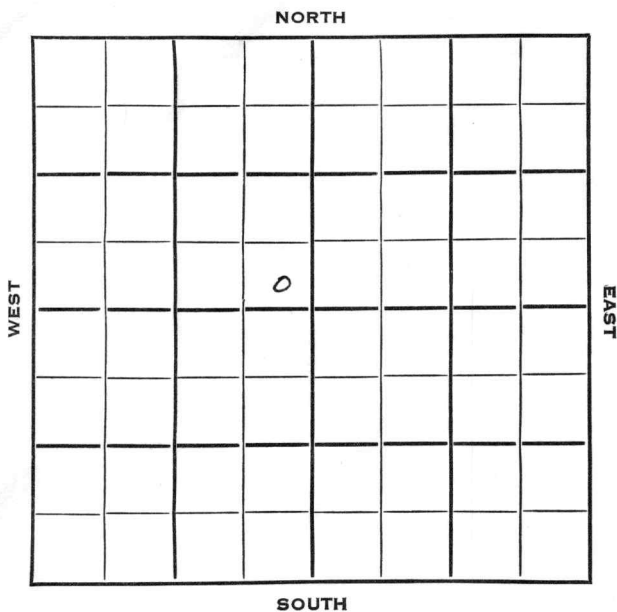


Section 24 Township 24 Range 11E

Well No. 1 Spencer

Company Ray Burgin



FIRST REPORT

and
COMPLETED

Sec. 24 Twp. 24 R. 14 E

Well No. # 1 Spencer Farm

Ray Burgin Company

Young Contractor

Wildcat

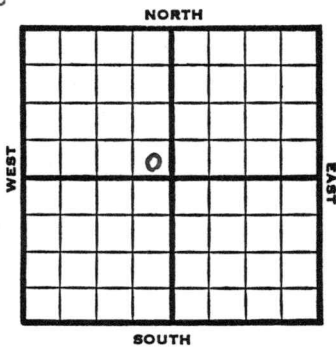
_____ Ft. from N. Line

330 Ft. from S. Line

330 Ft. from E. Line

_____ Ft. from W. Line

SE SE NW



1953

Elev. -

REPORT

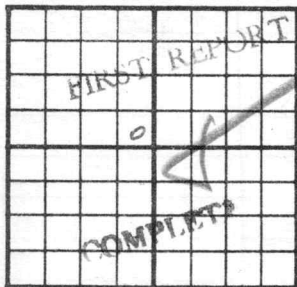
1/14

SD 1661'
Comp. 35 BOPD from Miss.

FIRST REPORT

COMPLETED

County Woodson State Kansas
 Sec. 24 (Blk. 24 (Sur. 14E Map No.
 (Twp.) (Rge.)
 Operator Ray Burgin
 Well No. 1 Farm Spencer
 Elev. Location SE SE NW



330 Ft. From S Line NW

330 Ft. From E Line Quarter

1st. Report JAN 14 1953

Completion JAN 14 1953

Remarks

Young - Contr.

Spudding Date

Drlg. Data

Wildcat

TD 1661 Comp. 35 bopd from Miss.