

Ellsworth

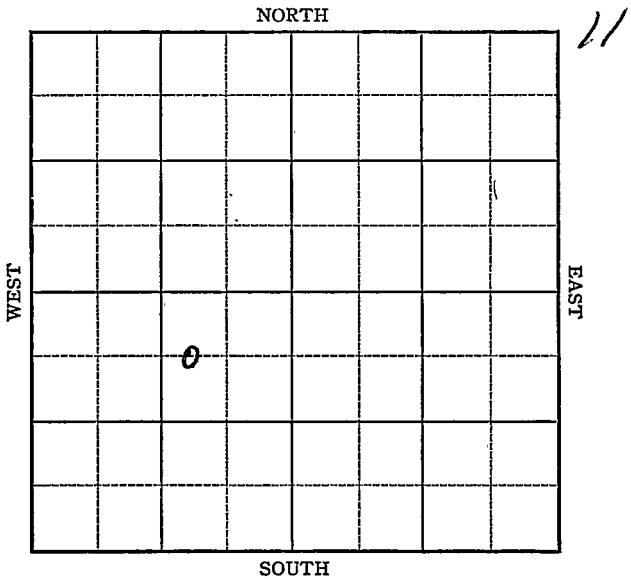
KANSAS

FORM 51 5M 4-41 PETROL

Section 33 Township 17 Range 10W

Well No. 1 Stumps

Company Briane & Goering

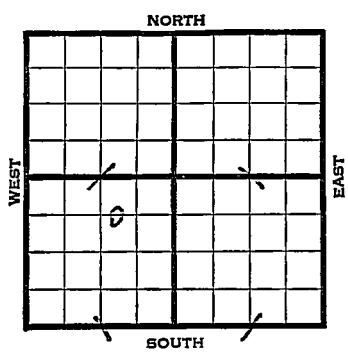


Sec. 33 Twp. 17 R. 10-W

Well No. #1 Stumps Farm _____
Briane & Goering Company _____

(Bloomer)

660 Ft. from N. Line
 _____ Ft. from S. Line
990 Ft. from E. Line
 _____ Ft. from W. Line



Elev. 1781

1941	REPORT
7/16	Cellar.
7/24	8" @ 328 WOC
7/31	Lansing 2919' Drl g. 2992'
8/7	Arb 3226' 5" @ 3229' TD 3245' 3000' oil 10 hrs.
8/15	" " "
8/20	Arb. 3226'
	5" - 3229'
	T.D. 3245'
	3000 acid.
	Depthograph potential 2879 bbls.
	42.6 Gravity
	COMPLETED

Map No. 55 Sec. 33 Twp. 17 R. 10W

Well No. 1 Stumps

Briane & Goering Company

Contractor

FIRST REPORT

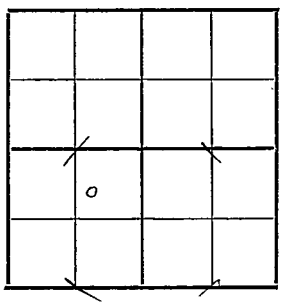
SECTION PLAT

660 C W L NE SW
Ft. from N. Line

_____ Ft. from S. Line

990 Ft. from E. Line

_____ Ft. from W. Line



BLOOMER POOL

Location _____

Rig up _____

Drilling and Remarks:

Cellar

RECORD

Cased _____ in., _____ ft.

Sand _____

Gas _____

Oil _____

Total Depth _____

PRODUCTION

1st 24 hrs. Nat. _____

1st 24 hrs. after shot _____

Gas _____ Cu. Ft.

Dry Hole _____

Abandoned _____

Date

JUL 16 1941 19

S. J. LEWIS Scout

Map No. 55 Sec. 33 Twp. 17 R. 10W

Well No. 1 Stumps

Briane & Goering Company

COMPLETED Contractor

SECTION PLAT

C W L N E S W

660 Ft. from N. Line

_____ Ft. from S. Line

990 Ft. from E. Line

_____ Ft. from W. Line

	0		

BLOOMER POOL

RECORD

Location _____

Cased _____ in., _____ ft.

Rig up _____

Sand _____

Drilling and Remarks:

Gas _____

Cr & 3226.

Oil _____

5" O 3229

Total Depth 3245

3000 acid

Depth 2879

PRODUCTION

1st 24 hrs. Nat. _____

1st 24 hrs. after shot _____

Gas _____ Cu. Ft.

Dry Hole _____

Abandoned _____

42 6 Gr.

Date

AUG 20 1941 19

S. J. LEWIS Scout