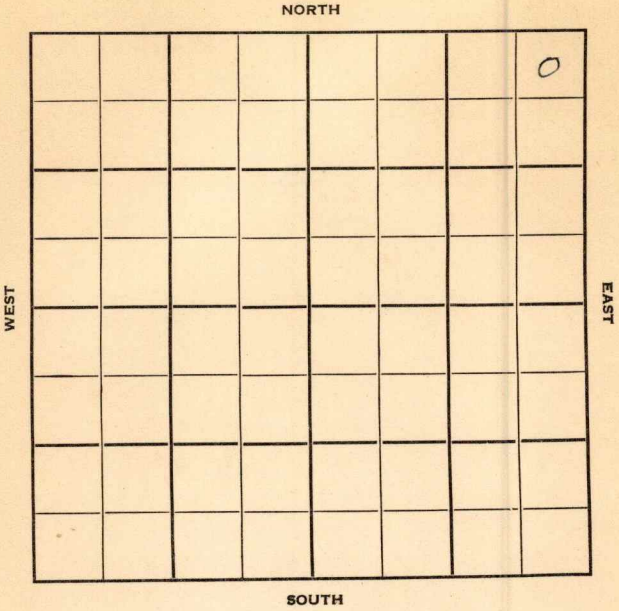


Section 17 Township 29 Range 4E

Well No. #1 Rowe

Company Copeland etal



Sec. 17 Twp. 29 R. 4-E ✓

Well No. #1 Rode Lowe Farm

E. Copeland et al. Company

Contractor

Douglas Pool

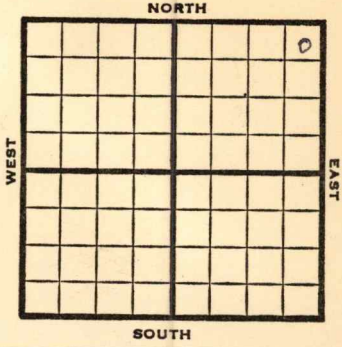
330 Ft. from N. Line

_____ Ft. from S. Line

330 Ft. from E. Line

_____ Ft. from W. Line

NE NE NE



1950

Elev. 1199

REPORT

2/1

RUR

3/1

15 1/2" @ 40'

10" @ 1640'

Lans 1837'

Miss 2705'

Arb 2933'

TD 2937'

D&A

ABANDONED

~~Kansas~~

Douglas Pool

Map No. _____ Sec. 17 Twp. 29 R. 4E

Well No. 1 Rowe

Copeland et al. _____ Company

CORRECTION

Contractor

NE NE NE

El. 1199

SECTION PLAT

330 Ft. from N. Line

_____ Ft. from S. Line

330 Ft. from E. Line

_____ Ft. from W. Line

| | | | |
|--|--|--|---|
| | | | 6 |
| | | | |
| | | | |
| | | | |

Butler County

Location _____

Rig up _____

Drilling and Remarks:

Reported #71 Rode

RECORD

Cased _____ in., _____ ft.

Sand _____

Gas _____

Oil _____

Total Depth _____

PRODUCTION

1st 24 hrs. Nat. _____

1st 24 hrs. after shot _____

Gas _____ Cu. Ft.

Dry Hole _____

Abandoned _____

Date

FEB 8 1919

J. E. TYRA

Douglas Pool

Map No. _____ Sec. ^{Kansas} 17 Twp. 29 R. 4E

Well No. 1 Rowe

E. Copeland et al. Company

Contractor

NE NE NE

EI. 1199
SECTION PLAT

330 Ft. from N. Line

_____ Ft. from S. Line

330 Ft. from E. Line

_____ Ft. from W. Line

| | | | |
|-----------|--|--|---|
| | | | o |
| ABANDONED | | | |
| | | | |
| | | | |

Butler County

Location _____

Rig up _____

Drilling and Remarks:

15 1/2" @ 40

10 " 1640

Loss 1837

miss 2705

arb 2933

D & A.

RECORD

Cased _____ in., _____ ft.

Sand _____

Gas _____

Oil _____

Total Depth 2937

PRODUCTION

1st 24 hrs. Nat. _____

1st 24 hrs. after shot _____

Gas _____ Cu. Ft.

Dry Hole _____

Abandoned _____

Date

MAR 1 1950 19

J. E. TYRAC

Kansas

Douglas Pool

Map No. _____ Sec. 17 Twp. 29 R. 4E

Well No. 1 Rode

E. Copeland et al. Company

Contractor

NE NE NE


SECTION PLAT

330 Ft. from N. Line

_____ Ft. from S. Line

330 Ft. from E. Line

_____ Ft. from W. Line



Butler County

RECORD

Location _____

Cased _____ in., _____ ft.

Rig up _____

Sand _____

Drilling and Remarks:

Gas _____

Oil _____

Total Depth _____

R U R

PRODUCTION

1st 24 hrs. Nat. _____

1st 24 hrs. after shot _____

Gas _____ Cu. Ft.

Dry Hole _____

Abandoned _____

Date

FEB 1 1950 19

J. E. TYRA