KANSAS

FORM 51 5M 4-41 PETROL

Barton

Section 2 Township 17 Range 11-W

Well No. 1 Kraft

Company Wakefield et al

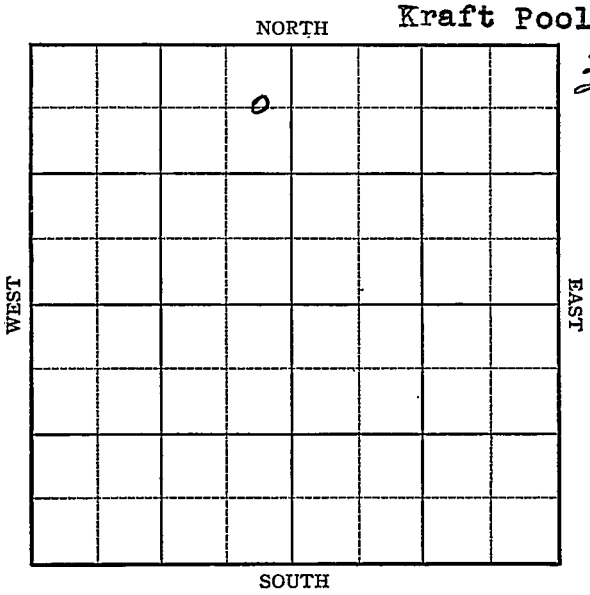

FORM 252-A 5M 1-41 PETROL **KANSAS** Barton

Sec. 2 Twp. 17 R. 11-W

Well No. #1 Kraft Farm

Wakefield et al Company

(Kraft)

660 Ft. from N. Line

Ft. from S. Line

330 Ft. from E. Line

Ft. from W. Line

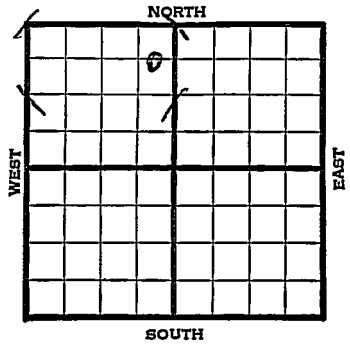

Elev. 1925

1941	REPORT
5/7	Cellar.
5/15	8" - 100' Anhy 760'
	Drlg. 1622'
5/22	Lans. 3064' Drlg. 3082'
5/27	Arb. 3423'
	T.D. 3437'
	No shows.
	ABANDONED

Form 26—200 Bks.—1-40—Palace Barton KANSAS

Map No. 55 Sec. 2 Twp. 17 R. 11W

Well No. 1 Kraft

Wakefield etal Company

FIRST REPORT Contractor

C E L NE NW

660 Ft. from N. Line

_____ Ft. from S. Line

330 Ft. from E. Line

_____ Ft. from W. Line

KRAFT POOL

SECTION PLAT

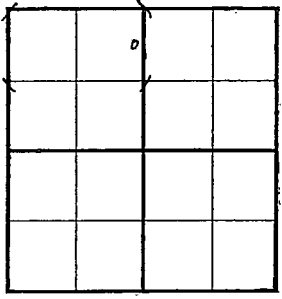

Location _____

Rig up _____

Drilling and Remarks:

Cellar

RECORD

Cased _____ in., _____ ft.

Sand _____

Gas _____

Oil _____

Total Depth _____

PRODUCTION

1st 24 hrs. Nat. _____

1st 24 hrs. after shot _____

Gas _____ Cu. Ft.

Dry Hole _____

Abandoned _____

Date

MAY 7 1941 19 S. J. LEWIS Scout

Form 26—200 Bks.—1-40—Palace Barton KANSAS

Map No. 55 Sec. 2 Twp. 17 R. 11W

Well No. 1 Kraft

Wakefield etal Company

ABANDONED Contractor

C E L NE NW

660 Ft. from N. Line

_____ Ft. from S. Line

330 Ft. from E. Line

_____ Ft. from W. Line

KRAFT POOL

SECTION PLAT

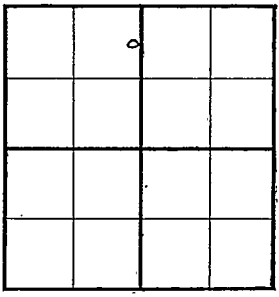

Location _____

Rig up _____

Drilling and Remarks:

Ar X3423

Noshows

RECORD

Cased _____ in., _____ ft.

Sand _____

Gas _____

Oil _____

Total Depth 2437

PRODUCTION

1st 24 hrs. Nat. _____

1st 24 hrs. after shot _____

Gas _____ Cu. Ft.

Dry Hole _____

Abandoned _____

Date

MAY 27 1941 19____ S. J. LEWIS Scout