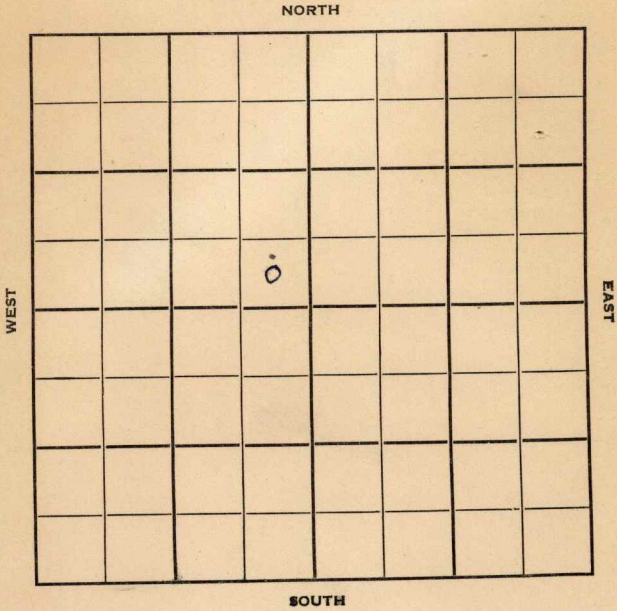


Section 10 Township 12 Range 20-W

Well No. #1 Fries

Company Texas



O. W. P. B. KANSAS

Ellis
20-W

Sec. 10 Twp. 12 R. ✓

Well No. #1 Fries Farm _____

Texas Company _____

B & R Drlg. Contractor _____

Wildcat

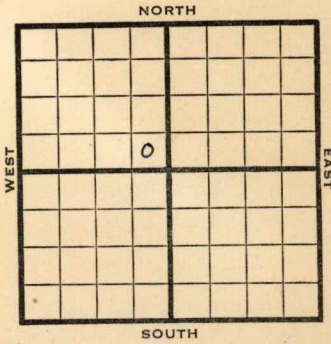
_____ Ft. from N. Line

330 Ft. from S. Line

330 Ft. from E. Line

_____ Ft. from W. Line

SE SE NW



1950 **Elev. 2200'** REPORT

7/19 Location

9/27 Oil Well TD 3919'
Top 3487' Lans. 3528'
 DST 3551-70 opn 2 hr
 Rec. 30' mud
 DST 3610-15
SO 3704-10
 DST 3703-11 opn 1 hr
 Rec. 120' fluid 70% GCO 30% O&GCM
Cong. 3846' Arb. 3906'
 TD 3919'
 DST 3913-19 opn 1 hr Rec 5" mud
 7" @ 3908' 500 A B/8½ GO 3½ GWPH
 1500 A S/6½ BO 1½ BW 10 hr.
 3500 A B/1 BO 1½ BW 16 hr.
 B/1½ BO 15 GWPH 9 hr
 Comp. 25 BOPD

COMPLETED

1951
6/6

O. W. P. B.

Oil well TD 3730' **KC 3528'**
 OTD 3919' 7" @ 3908' PB 3730'
 28/ 3702-09 3000 A S/7 BOPH
 Comp. 197 BOPD

**FIRST REPORT
COMPLETED**

Kansas

Map No. _____ Sec. 10 Twp. 12 R. 20W

Well No. 1 Fries

Texas


Company

B & R Drlg.

Contractor

SE SE NW

SECTION PLAT



_____ Ft. from N. Line

330 Ft. from S. Line

330 Ft. from E. Line

_____ Ft. from W. Line

Ellis County

Location X

Rig up

Drilling and Remarks:

RECORD

Cased _____ in., _____ ft.

Sand _____

Gas _____

Oil _____

Total Depth _____

PRODUCTION

1st 24 hrs. Nat. _____

1st 24 hrs. after shot _____

Gas _____ Cu. Ft.

Dry Hole _____

Abandoned _____

Date

JUL 19 1950

19

J. E. TYRA Sec

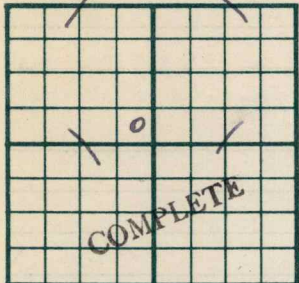
County Ellis State Kansas

Sec. 10 (Blk. 12) (Sur. 20W) (Rge.) Map No.

Operator Texas

Well No. 1 Farm Fries

Elev. 2200 Location SE SE NW



330 Ft. From S Line NW

330 Ft. From E Line Quarter

1st. Report

Completion SEP 27 1950

Remarks Wildcat

B & R Drlg. - Contr.

Spudding Date

Drlg. Data Oil well TD 3919

Top. 3487 Lans. 3528 DST 3551-70

open 2 hr. Rec. 30' mud DST 3610-15

SO 3704-10 DST 3703-11 open 1 hr.

Rec. 120' fluid 70% gco 30% o & gcm

Cong. 3846 Arb. 3906 TD 3919

DST 3913-19 open 1 hr. Rec. 5" mud

7" @ 3908 500A B/ 8½ go 3½ gwph

1500 A S/ 6½ bo 1½ bw 10 hr.

3500 A B/ 1 bo 1½ bw 16 hr.

B/ 1¼ bo 15 gwph 9 hr.

Comp. 25 bopd

J. E. TYRA

County Ellis State KansasSec. 10 (Blk.
Twp.) 12 (Sur.
Rge.) 20W Map No.Operator Texas CompanyWell No. 1 Farm FriesElev. 2200 Location SE SE NW

FIRST REPORT

COMPLETE

330 Ft. From S Line NW330 Ft. From E Line Quarter1st. Report JUN 6 1951Completion JUN 6 1951Remarks OWPBSpudding Date O. W. P. B.Drlg. Data Oil well TD 3730 Sweet William PoolKC 3528 OTD 3919 7" @ 3908PB 3730 28/ 3702-09 3000 AS/ 7 boph Comp. 197 bopd

J. E. TYRA

County Ellis State Kansas

Sec. 10 (Blk.) 12 (Sur.) 20W Map No.

Operator Texas Company

Well No. 1 Farm Fries

Elev. 2202 Location SE SE NW

FIRST REPORT					
COMPLETE					

330 Ft. From S Line NW

330 Ft. From E Line Quarter

1st. Report AUG 1 1951

Completion AUG 1 1951

Remarks OWPB
O. W. P. B.

Spudding Date _____

Drlg. Data Oil well TD3730 Sweet Williams Pool

Lans. 3528 Mar. 3761 Cong. 3846

Arb. 3906 7" @ 3908-19 OTD PB 3730

1/ 3702 1/ 3708 28/ 3702-09

FU 100' oil 8 hr. 3000A S/ 7 boph

Comp. 197 bopd

Duplicate