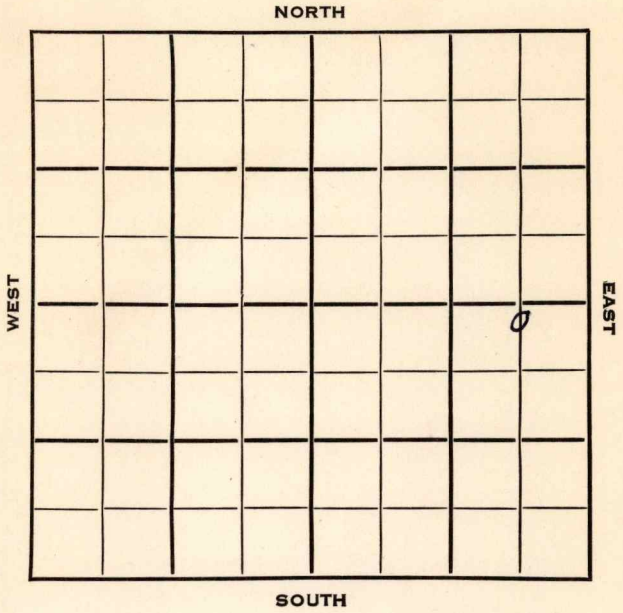


Section 28 Township 12 Range 20W

Well No. #1 Raynesford

Company D.R. Lauek



SEC.	28	TWP.	12	R.	20W
------	----	------	----	----	-----

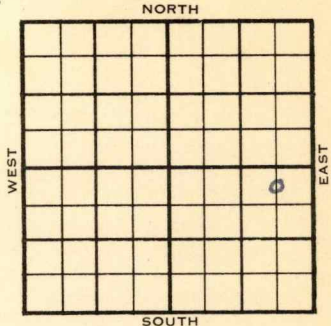
WELL NO. #1 Raynesford FARM

COMPANY D.R. Lauck

CONTRACTOR

Wildcat.

330 Ft. from N. Line  
 Ft. from S. Line  
 660 Ft. from E. Line  
 Ft. from W. Line



C N L NE SE  
 Magnolia F/O Sunray - DHM

	ELEVATION	REPORT
1954	2186'	
3/2	Spud 2-25-54 8" @ 160' Anhy 1546' Drlg 2705'	
3/10	Heeb 3463 Tor 3484 Lans 3499 DST 3680-3720, 1 hr, 575' SW Marm 3807 DST 3804-22, 1 hr, 1030' oil 780# Arb. 3910 RTD 3918 5" @ 3918	
3/17	NR	
3/24	CO 3840 64/3802-14 FU 565' oil S/1 1/2 BOPH + 1/2 BWPH 12 hrs. Sd-frac. S/4 BOPH + 1 BWPH 10 hrs.	
3/31	P/46 BO + 24 BWPD	
6/9	Spud 2-25-54 D & A TD 3918 8" @ 160 Anhy 1546' Heeb 3463' Tor. 3484' Lans 3499' DST 3680-3720 open 1 hr rec 575' SW Marm. 3807' DST 3804-22 open 1 hr, rec 1030' oil, 780# Arb. 3910' TD 3918' 5" @ 3918 CO to 3840 64/3802-14 FU 565' oil S/1 1/2 BOPH 1/2 BW 12 hr. Sd-frac. S/4 BOPH 1 BW 10 hr. P/46 BO 24 BW P/12 BOPD 36% wtr. P/6 BOPD 30% wtr. D & A	

ABANDONED

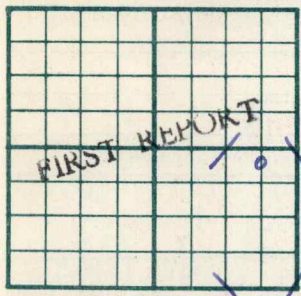
County **Ellis** State **Kansas**

Sec. **28** (Blk. Twp.) **12** (Sur. Rge.) **20W** Map No.

Operator **D. R. Lauck**

Well No. **1** Farm **Raynesford**

Elev. Location **C N L NE SE**



**330** Ft. From **N** Line **SE**

**660** Ft. From **E** Line Quarter

1st. Report **MAR 3 1954**

Completion

Remarks **Magnolia farmout  
Sunray - DTM**

Spudding Date **2-25-54**

Drlg. Data **Wildcat**

**8" @ 160 Anhy 1546 drlg. 2705**

County Ellis State Kansas

Sec. 28 (Blk.) 12 (Sur.) 20W Map No.

Operator D. R. Lauck

Well No. 1 Farm Raynesford

Elev. 2186 Location C N L NE SE



330 Ft. From N Line SE

660 Ft. From E Line Quarter

Ist. Report

Completion JUN 9 1954

Remarks Wildcat

Spudding Date 2-25-54

Drlg. Data D & A TD 3918

8" @ 160 Anhy 1546 Heeb. 3463

Tor. 3484 Lans. 3499 DST 3680-3720

open 1 hr. Rec. 575' sw Marm. 3807

DST 3804-22 open 1 hr. Rec. 1030' oil

780# Arb. 3910 TD 3918 5" @ 3918

CO to 3840 64/ 3802-14 FU 565' oil

S/ 1 1/2 boph 1/2 bw 12 hr. sd-frac

S/ 4 boph 1 bw 10 hr. P/ 46 bo 24 bw

P/ 12 bopd 36% wtr. P/ 6 bopd 30% wtr.

D & A