

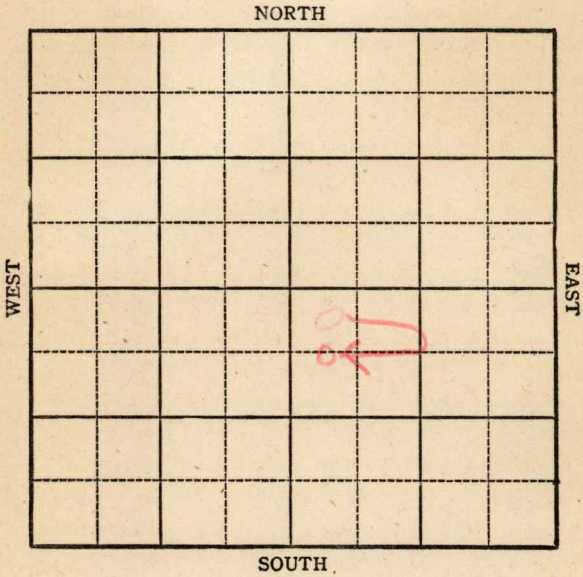
KANSAS

Ellis County

Section 30 Township 12 Range 20W

Well No. #1 F. L. Wiesner

Company Sunray



KANSAS

Ellis County

Sec. 30 Twp. 12 R. 20W

Well No. #1 F. L. Wiesner Farm

Sunray Company

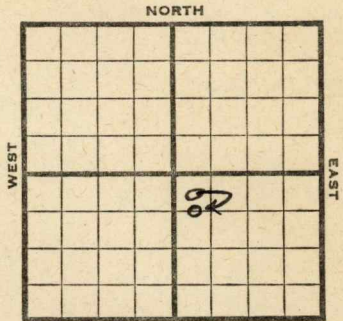
Ellis

330 Ft. from N. Line

Ft. from S. Line

Ft. from E. Line

330 Ft. from W. Line



~~NW SE C WL NW SE~~

SOUTH

6 lw. 2194

R E P O R T

1944

- 10/4 Derrick
- 10/11 8" @ 200 WOC
- 10/18 Drlg. 2980
- 10/28 Topeka 3221
- Lans 3470
- Cong. 3799
- Arb 3858-67 TD
- 5" @ 3867 RUST
- 11/1 Arb 3858
- 5" @ 3867
- TD 3892
- HPW

ABANDONED

Pool Name Ellis

Map No. KANSAS Sec. 30 Twp. 12 R. 20 W

Well No. 1 F. L. Wiesner

Sunray

Company

FIRST REPORT

Contractor

NW SE

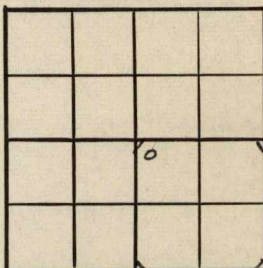
SECTION PLAT

330 Ft. from N. Line

Ft. from S. Line

Ft. from E. Line

330 Ft. from W. Line



Ellis

Location

Rig up

Drilling and Remarks:

Derrick

RECORD

Cased _____ in., _____ ft.

Sand _____

Gas _____

Oil _____

Total Depth _____

PRODUCTION

1st 24 hrs. Nat. _____

1st 24 hrs. after shot _____

Gas _____ Cu. Ft.

Dry Hole _____

Abandoned _____

Date

OCT 4 1944 19

S. J. LEWIS Scout

Pool Name Ellis

Map No. 70 Sec. 30 Twp. 12 R. 20 W

Well No. 1 F. L. Weisner

Sunray Company

CORRECTION Contractor

C W L ^{NW} SE

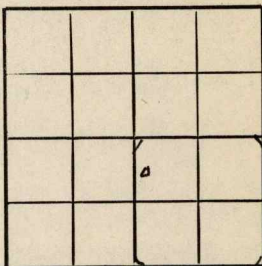
SECTION PLAT

660 Ft. from N. Line

_____ Ft. from S. Line

_____ Ft. from E. Line

330 Ft. from W. Line



Ellis

Location _____

Rig up _____

Drilling and Remarks:

Reported
NW SE

RECORD

Cased _____ in., _____ ft.

Sand _____

Gas _____

Oil _____

Total Depth _____

PRODUCTION

1st 24 hrs. Nat. _____

1st 24 hrs. after shot _____

Gas _____ Cu. Ft.

Dry Hole _____

Abandoned _____

Date

OCT 1 1 1944 19

S. J. LEWIS Scout

Pool Name Ellis

Map No. 70 Sec. 30 Twp. 12 R. 20W

Well No. 1 F. L. Wiesner

Sunray Company

ABANDONED Contractor

C W L NW SE

SECTION PLAT

660 Ft. from N. Line

_____ Ft. from S. Line

_____ Ft. from E. Line

330 Ft. from W. Line

		o	

Ellis County

RECORD

Location _____

Cased _____ in., _____ ft.

Rig up _____

Sand _____

Drilling and Remarks:

Gas _____

Case 3858.

Oil _____

5" @ 3867

Total Depth 3892

HPW

PRODUCTION

1st 24 hrs. Nat. _____

1st 24 hrs. after shot _____

Gas _____ Cu. Ft.

Dry Hole _____

Abandoned _____

Date

NOV 1 1944 19

S. J. LEWIS Scout