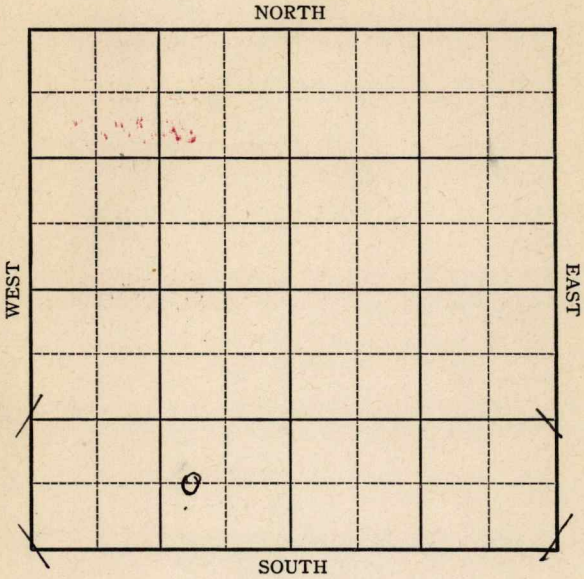


Section 31 Township 12 Range 20-W

Well No. #1 Bethel

Company Darby



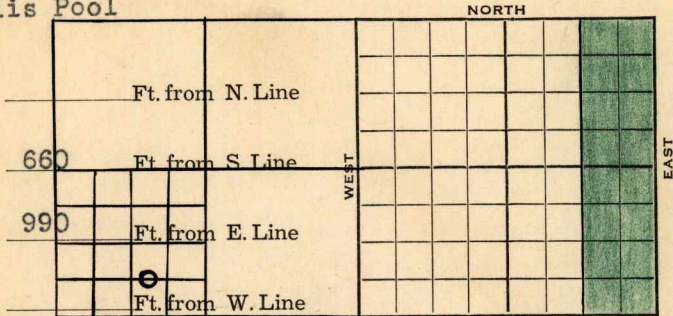
KANSAS

Ellis

Sec. 31 Twp. 12 R. 20-W

Well No. #1 Bethel Farm \_\_\_\_\_  
Darby Company \_\_\_\_\_

Ellis Pool



Elev. 2202

1943

REPORT

- 2/3 Derrick
- 2/10 10" @ 116'  
Drlg. 605'
- 2/17 A nhy. 1538  
Neva. 2700  
Drlg. 3010'
- 2/24 Topeka 3215  
SSO 3243-50  
Lans 3463  
Arb. 3829  
5" @ 3830'  
T.D. 3835' RUST
- 3/3 3338- 1800' oil 4 1/2 hrs.  
T.D. 3840'  
3600' oil 6-3/4" hours  
Swab 195 bbls oil in 8 hrs.
- 3/10 1000 gal. acid. Testing.
- 3/17 2000 acid  
Pump 454 oil  
Drill to 3845 T.D.  
2000 acid
- 3/24 Waiting on tank room to test.
- 3/31 Arb 3829  
5" @ 3830  
5000 acid  
Pump 717 Pot. No water  
36° Gr.  
T.D. 3845'

COMPLETED

**KANSAS**

**Ellis**

Map No. 70 Sec. 31 Twp. 12 R. 20W

Well No. 1 Bethel

Darby

Company

**FIRST REPORT**

Contractor

C WL SE SW

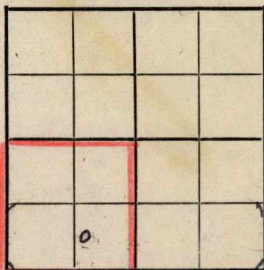
**SECTION PLAT**

\_\_\_\_\_ Ft. from N. Line

660 Ft. from S. Line

990 Ft. from E. Line

\_\_\_\_\_ Ft. from W. Line



**ELLIS POOL**

**RECORD**

Location \_\_\_\_\_

Cased \_\_\_\_\_ in., \_\_\_\_\_ ft.

Rig up \_\_\_\_\_

Sand \_\_\_\_\_

Drilling and Remarks:

Gas \_\_\_\_\_

Oil \_\_\_\_\_

Total Depth \_\_\_\_\_

**Derrick**

**PRODUCTION**

1st 24 hrs. Nat. \_\_\_\_\_

1st 24 hrs. after shot \_\_\_\_\_

Gas \_\_\_\_\_ Cu. Ft.

Dry Hole \_\_\_\_\_

Abandoned \_\_\_\_\_

Date

FEB 3 1943 19

S. J. LEWIS Scout

Ellis

KANSAS

Map No. 70 Sec. 31 Twp. 12 R. 20W

Well No. 1 Bettel

Darby

Company

COMPLETED

Contractor

C WL SE SW

SECTION PLAT

\_\_\_\_\_ Ft. from N. Line

660 Ft. from S. Line

990 Ft. from E. Line

\_\_\_\_\_ Ft. from W. Line


ELLIS POOL

Location \_\_\_\_\_

Rig up \_\_\_\_\_

Drilling and Remarks:

*at 3829*

*5" @ 3830*

*5000 acid*

*Pump. 717 Pot.*

*No Water*

*36° Gr*

RECORD

Cased \_\_\_\_\_ in., \_\_\_\_\_ ft.

Sand \_\_\_\_\_

Gas \_\_\_\_\_

Oil \_\_\_\_\_

Total Depth 3845

PRODUCTION

1st 24 hrs. Nat. \_\_\_\_\_

1st 24 hrs. after shot \_\_\_\_\_

Gas \_\_\_\_\_ Cu. Ft.

Dry Hole \_\_\_\_\_

Abandoned \_\_\_\_\_

Date

MAR 31 1943

19

S. J. LEWIS

Scout

check spot

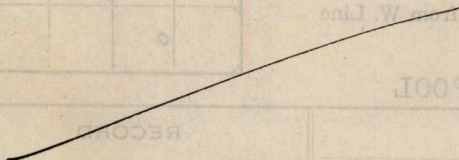
Sandy: Check spot on this well and advise.

Thanks

Sam

Sandy: Mr. Scarborough will not let me accept a scout ticket that is measured from the inside lines. Please change

Sam

RECORD

ELLIS POOL

Location

Rig up

Drilling and Remarks

Cased

Sand

Gas

Oil

Total Depth

Derrick

Date

- Misc Small Maps *Ona*
- Cards *Beats*
- Tracing *MB*
- France Map *43*
- Scarborough Map *Ona*
- Moody Map *MB*
- Geological Dept.
- Moody Flat Book