

KANSAS

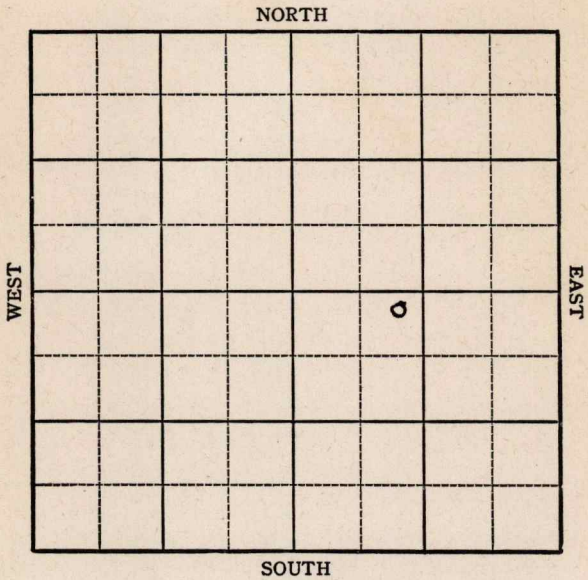
FORM 51 5M PETROL

Ellis

Section 31 Township 12 Range 20-W

Well No. #1 S. W. D. Huber "B"

Company Darby



Sec. 31 Twp. 12 R. 20-W

Well No. #1 S. W. D. Huber "B" Farm

Darby Company

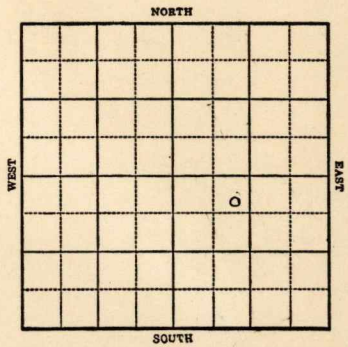
C E L N W S E

560 Ft. from N. Line

_____ Ft. from S. Line

1620 Ft. from E. Line

_____ Ft. from W. Line



1943

R E P O R T

12-29

Sand 817'
7" at 821'
SWD
TD 938'

FIRST REPORT



ABANDONED

Ellis *mc*

KANSAS

Map No. 76 Sec. 31 Twp. 12 R. 20W

Well No. 1 S. W. D. Huber "B"

Darby

Company

FIRST REPORT

ABANDONED

Contractor

C E L NW SE

SECTION PLAT

560 Ft. from N. Line

_____ Ft. from S. Line

1620 Ft. from E. Line

_____ Ft. from W. Line

			o

Ellis Pool

Location _____

Rig up _____

Drilling and Remarks:

Sand 817

7" - 821

SWD

RECORD

Cased _____ in., _____ ft.

Sand _____

Gas _____

Oil _____

Total Depth 938

PRODUCTION

1st 24 hrs. Nat. _____

1st 24 hrs. after shot _____

Gas _____ Cu. Ft.

Dry Hole _____

Abandoned _____


Date

DEC 29 1943 19

S. J. LEWIS

Scout

please let us have total depth
 also check well #. We show
 a #1-B in this 40 acres which
 has been completed.



Lewis said ok

- Misc. Small Maps *ma*
- Cards *ma*
- Tracing *ma*
- France Map *ma*
- Scarborough Map *ma*
- Geological Dept. *ma*
- Plat Book *ma*

Location	Rig up	Drilling and Remarks:
		817
		821

Date