KANSAS

Barton

Form 51—5M—7-40—Palace

Section 3 Township 17 Range 11-W

Well No. 9 Disque

Company Texas

Kraft Pool

13

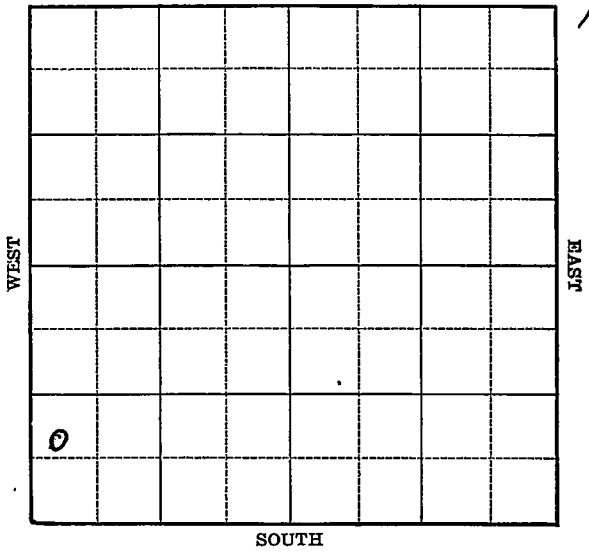

FORM 252-A 5M 2-40 KANSAS - Barton

Sec. 3 Twp. 17 R. 11-W

Well No. #9 Disque Farm

Texas Company

(Kraft)

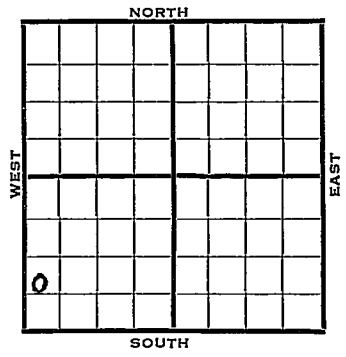

____ Ft. from N. Line

739 Ft. from S. Line

____ Ft. from E. Line

397 Ft. from W. Line

Elev. 1873

1941	REPORT
1/29	Derrick.
2/6	10" - 285' Drlg. 1725'
2/13	Drlg. 2810'
2/19	Arb. 3355'
	T.D. 3372'
	No shows.
	ABANDONED

Form 26—200 Bks.—1-40—Palace Barton KANSAS

Map No. 55 Sec. 3 Twp. 17 R. 11W

Well No. 9 Disque

Texas Company

FIRST REPORT Contractor

C W L SW SW

_____ Ft. from N. Line

739 Ft. from S. Line

_____ Ft. from E. Line

397 Ft. from W. Line

KRAFT POOL

SECTION PLAT



Location_____

Rig up_____

Drilling and Remarks:

Derrick

RECORD

Cased_____ in.,_____ ft.

Sand_____

Gas_____

Oil_____

Total Depth_____

PRODUCTION

1st 24 hrs.-Nat._____

1st 24 hrs. after shot_____

Gas_____ Cu. Ft.

Dry Hole_____

Abandoned_____

Date

JAN 29 1941 19

S. J. LEWIS Scout

Form 26—200 Bks.—1-40—Palace Barton KANSAS

Map No. Sec. 3 Twp. 17 R. 11W

Well No. 9 Disque

Texas Company

Contractor

ABANDONED

C W L SW SW

Ft. from N. Line

739 Ft. from S. Line

Ft. from E. Line

397 Ft. from W. Line

KRAFT POOL

SECTION PLAT



Location

Rig up

Drilling and Remarks:

Cer # 3355

Noshows

RECORD

Cased in., ft.

Sand

Gas

Oil

Total Depth 3372

PRODUCTION

1st 24 hrs. Nat.

1st 24 hrs. after shot

Gas Cu. Ft.

Dry Hole

Abandoned

Date

FEB 19 1941 19

S. J. LEWIS Scout