

KANSAS

Form 51-5M-11-38-Palace

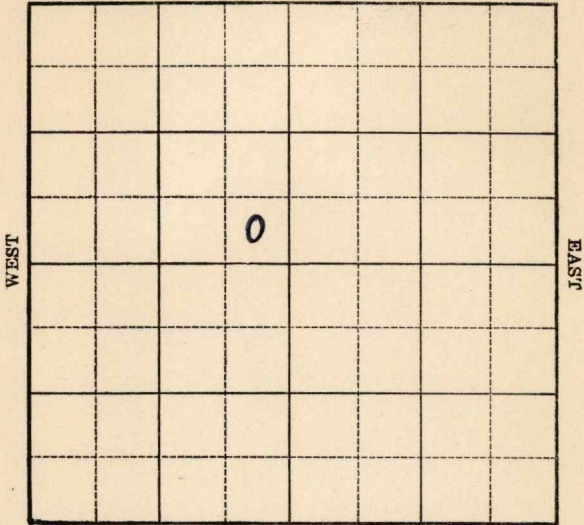
Dutler

Section 26 Township 29 Range 4-E

Well No. #1 Shawver Ranch

Company E. B. Shawver

NORTH Wildcat



SOUTH

Map No. // Sec. 26 Twp. 29 R. 4E

Well No. 1 Shawver Ranch

E.B. Shawver Company

Contractor

FIRST REPORT

SE NW


Ft. from N. Line

330 Ft. from S. Line

330 Ft. from E. Line

Ft. from W. Line

SECTION PLAT



WILDCAT

Location X

Rig up

Drilling and Remarks:

RECORD

Cased in., ft.

Sand

Gas

Oil

Total Depth

PRODUCTION

1st 24 hrs. Nat.

1st 24 hrs. after shot

Gas Cu. Ft.

Dry Hole

Abandoned

Date

NOV 22 1939

19

S. J. LEWIS

Scout

Map No. 11 Sec. 26 Twp. 29 R. 4E

Well No. 1 Shawver Ranch

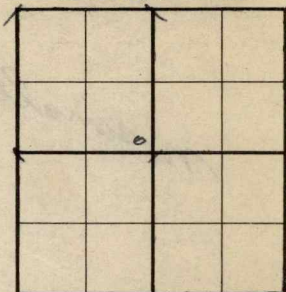
E. B. Shawver

Company

Contractor

ABANDONED
SE SW

SECTION PLAT



 Ft. from N. Line

330 Ft. from S. Line

330 Ft. from E. Line

 Ft. from W. Line

WILDCAT

Location

Rig up

Drilling and Remarks:

Per 3328.

Water

RECORD

Cased in., ft.

Sand

Gas

Oil

Total Depth 3340

PRODUCTION

1st 24 hrs. Nat.

1st 24 hrs. after shot

Gas Cu. Ft.

Dry Hole

Abandoned

Date

DEC 20 1939

19

S. J. LEWIS

Scout