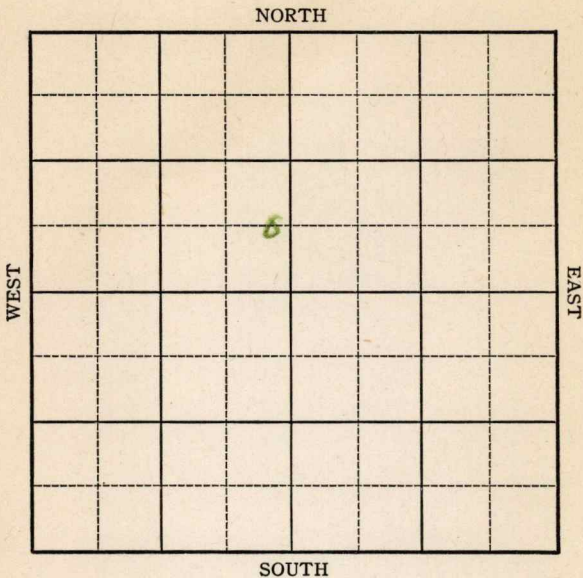


KANSAS

Section 32 Township 29 Range 4E

Well No. 1 Eckels

Company Deep Rock



Sec. 32 Twp. 29 R. 4-E

Well No. #1 Eckels Farm

Deep Rock Company

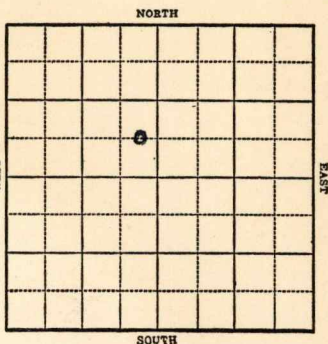
Miscellaneous

_____ Ft. from N. Line

660 Ft. from S. Line

330 Ft. from E. Line

_____ Ft. from W. Line



Elev. 1172

1942

R E P O R T

- 10/21 Rotary
- 10/28 "
- 11/4 10" @ 189
Drlg 211
- 11/11 Drlg. 2872'
- 11/18 **Lans 1870**
KC 2190
Miss 2719
B Miss 2910
Arp 2949
TD 2954½
6" @ 2529 rust
- 11/24 HFO in 2 3/4 hrs
- 12/2 TD 2956
Flow 2 oil per hr.
- 12/9 **Arb. 2951**
~~6" @ 2529~~ 6" - 2949
1000 acid
T.D. 2964
Echo. Pot. 4459
Max. 3000
T.D. 2964
Gravity 32.6

COMPLETED

Butler

Map No. 11 Sec. 32 Twp. 29 R. 4E

Well No. 1 Eckels

Deep Rock Company

COMPLETED Contractor

C E L S E N W


SECTION PLAT

 Ft. from N. Line

660 Ft. from S. Line

330 Ft. from E. Line

 Ft. from W. Line



MISCELLANEOUS

RECORD

Location

Cased in., ft.

Rig up

Sand

Drilling and Remarks:

Gas

Ar 82951

Oil

6 "C 29.49"

Total Depth 2964

1000 acid

Eckels 4459

Max 3000

32 6/8

PRODUCTION

1st 24 hrs. Nat.

1st 24 hrs. after shot

Gas Cu. Ft.

Dry Hole

Abandoned

Date

DEC 9 1942

19

S. J. LEWIS

Scout

Map No. 11 Sec. 32 Twp. 29 R. 4E

Well No. 1 Eckels

Deep Rock Company

FIRST REPORT Contractor

C E L S E N W

SECTION PLAT

 Ft. from N. Line

660 Ft. from S. Line

330 Ft. from E. Line

 Ft. from W. Line

		o	

MISCELLANEOUS

RECORD

Location

Cased in., ft.

Rig up

Sand

Drilling and Remarks:

Gas

Rotary

Oil

Total Depth

PRODUCTION

1st 24 hrs. Nat.

1st 24 hrs. after shot

Gas Cu. Ft.

Dry Hole

Abandoned

Date

OCT 21 1942 19

S. J. LEWIS Scout