

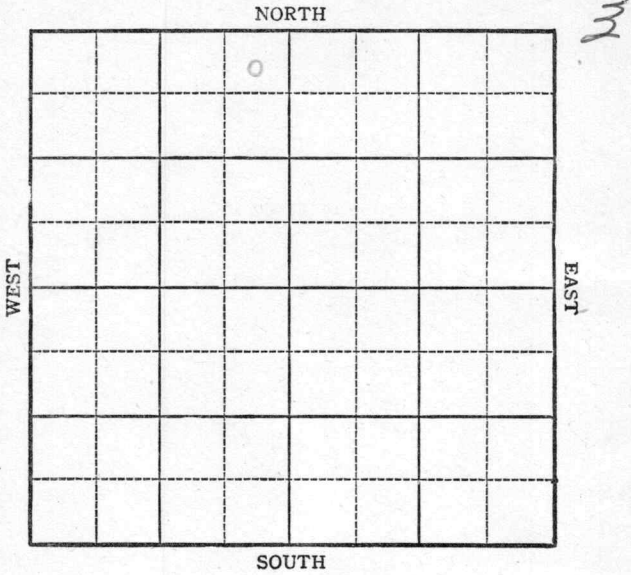
KANSAS

FORM 51 5M BR1X

Section 6 Township 17 Range 11W

Well No. #1 F. Zorn

Company Derby



Sec. 6 Twp. 17 R. 11W

Well No. #1 F. Zorn Farm

Derby

Company

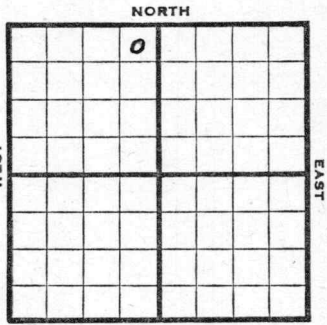
Kraft-Prusa

330 Ft. from N. Line

Ft. from S. Line

330 Ft. from E. Line

Ft. from W. Line



NE NW Elev. 1863

1945

R E P O R T

- 1/31 Location
- 2/7 "
- 2/14 Drlg 197
- 2/21 8" @ 265
Drlg 2770
- 2/28 Lans 3056
Cong 3310
Arb 3331- 60 TD Drlg
5" @ 3330 RUST
- 3/7 5" @ 3094 Corrected RUST
- 3/14 Arb. 3331
5" @ 3330
TD 3360

ABANDONED

KANSAS

Pool Name Kraft-Prusa

Map No. 55 Sec. 6 Twp. 17 R. 11W

Well No. 1 F. Zorn

Derby Company

FIRST REPORT Contractor

NE NW


SECTION PLAT

330 Ft. from N. Line

_____ Ft. from S. Line

330 Ft. from E. Line

_____ Ft. from W. Line



Barton

Location X

Rig up _____

Drilling and Remarks:

RECORD

Cased _____ in., _____ ft.

Sand _____

Gas _____

Oil _____

Total Depth _____

PRODUCTION

1st 24 hrs. Nat. _____

1st 24 hrs. after shot _____

Gas _____ Cu. Ft.

Dry Hole _____

Abandoned _____

Date

JAN 31 1945 19

S. J. LEWIS Scout

Pool Name Kraft-Prusa

Map No. 55 Sec. 6 Twp. 17 R. 11W

Well No. 1 F. Zorn

Derby Company

ABANDONED Contractor

NE NW

SECTION PLAT

330 Ft. from N. Line

_____ Ft. from S. Line

330 Ft. from E. Line

_____ Ft. from W. Line

		o	

Barton

Location _____

Rig up _____

Drilling and Remarks:

Cu 4331

5" 0330

RECORD

Cased _____ in., _____ ft.

Sand _____

Gas _____

Oil _____

Total Depth 3360

PRODUCTION

1st 24 hrs. Nat. _____

1st 24 hrs. after shot _____

Gas _____ Cu. Ft.

Dry Hole _____

Abandoned _____

Date

MAR 14 1945

19

S. J. LEWIS

Scout