

KANSAS

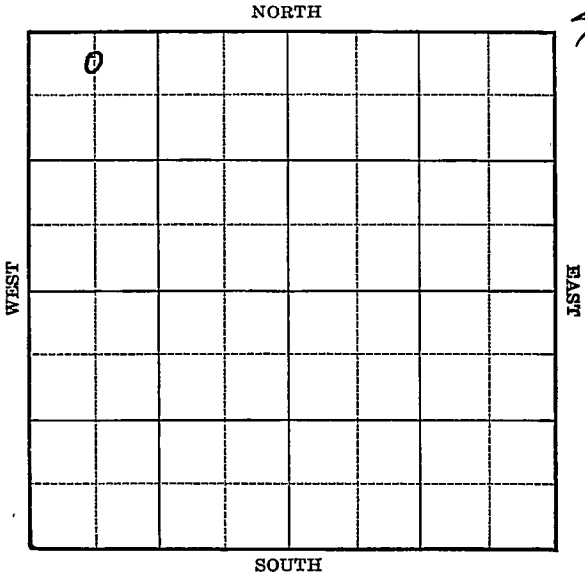
Barton

Form 51-5M-7-40-Palace

Section 8 Township 17 Range 11-W

Well No. #1 Kirmer

Company ~~Phil Han~~ Raymond Kraft Pool



O.W.W.O.



Sec. 8 Twp. 17 R. 11-W

Well No. #1 Kirmer Farm

~~Phil Han~~ Raymond Company

(Kraft)

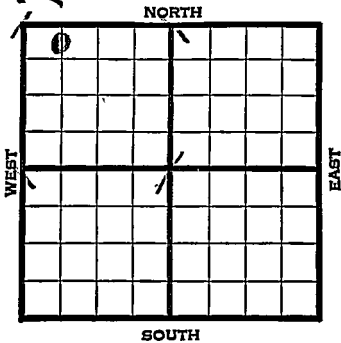
330 Ft. from N. Line

_____ Ft. from S. Line

_____ Ft. from E. Line

660 Ft. from W. Line

Elev. 1914



1941		REPORT
5/21	Location	
5/28	Rotary.	
6/5	8" - 231' WOC.	
6/12	Anhy 666' Topeka 2760'	
	Drlg. 3000'	
6/19	Lans. 3110' Arb. 3370-80' T.D.	
	Run casing.	
6/26	5" - 3368' Drlg. 3379'	
	3100' oil 12 hours.	
7/1	Arb. 3368'	
	5" - 3368'	
	T.D. 3379'	
	Depthograph potential 1767 bbls.	
	43.6 Gravity	
		COMPLETED
1950	O.W.W.O.	
6/7	Lans 3108	Long 3338
	Arb 3376-79	
	5" @ 3368	

OVER

1950

6/7 P. B. 3300
13/3088-90
6/3090-97
10/3259-66 R. O. P.

6/28 TD 3379

Lans 3108

Cong 3338

Arb 3376-79

5" @ 3368

PB 3300

13/3088-90

6/3090-97

10/3259-66

200 acid

Bail/4 bwph

500 acid

wtr

D&A

ABANDONED

Map No. 55 Sec. 8 Twp. 17 R. 11WWell No. 1 KirmerPhil-Han

Company

FIRST REPORT

Contractor

SECTION PLAT

o			

C N E NW NW

330 Ft. from N. Line

Ft. from S. Line

Ft. from E. Line

660 Ft. from W. Line

KRAFT POOL

Location X

Rig up _____

Drilling and Remarks:

RECORD

Cased _____ in., _____ ft.

Sand _____

Gas _____

Oil _____

Total Depth _____

PRODUCTION

1st 24 hrs. Nat. _____

1st 24 hrs. after shot _____

Gas _____ Cu. Ft.

Dry Hole _____

Abandoned _____

Date

MAY 21 1941 19S. J. LEWIS Scout

Map No. _____ Sec. 8 Twp. 17 R. 11W

Well No. 1 Kirmer

Phil-Han Company

~~COMPLETED~~ Contractor

SECTION PLAT

C N L NW NW

330 Ft. from N. Line

_____ Ft. from S. Line

_____ Ft. from E. Line

660 Ft. from W. Line

KRAFT POOL

o			

RECORD

Location _____

Cased _____ in., _____ ft.

Rig up _____

Sand _____

Drilling and Remarks:

Gas _____

Oil _____

Total Depth 3329

Q2 Y3868
5" @ 3368
Sept 10 1917

PRODUCTION

1st 24 hrs. Nat. _____

1st 24 hrs. after shot _____

Gas _____ Cu. Ft.

Dry Hole _____

Abandoned _____

486

Date

JUL 1 1941

S. J. LEWIS Scout

Kansas

Map No. _____ Sec. 8 _____ Twp. 17 _____ R. 11W _____

Well No. 1 Kirmen _____

Raymond _____ Company

_____ Contractor

C N/2 NW NW

330 _____ Ft. from N. Line

_____ Ft. from S. Line

_____ Ft. from E. Line

660 _____ Ft. from W. Line

SECTION PLAT

○			
FIRST REPORT			

Barton _____ O. W. V. O.

Location _____

Rig up _____

Drilling and Remarks:

Lans. 3108

Cong. 3338

Arb. 3376-79

5" @ 3368

P. B. 3300

13/3088-90

6/3090-97

10/3259-66 R. O. P.

RECORD

Cased _____ in., _____ ft.

Sand _____

Gas _____

Oil _____

Total Depth _____

PRODUCTION

1st 24 hrs. Nat. _____

1st 24 hrs. after shot _____

Gas _____ Cu. Ft.

Dry Hole _____

Abandoned _____

Date

JUN 7 1950 19

J. E. TYRA Scout

Map No. _____ Sec. 8 Twp. 17 R. 11W

Well No. 1 Kirmen

Raymond _____ Company

_____ Contractor

C N L N^W N^E

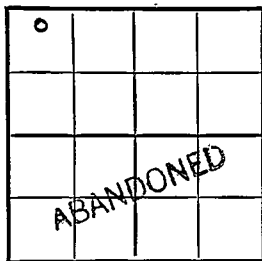
SECTION PLAT

330 Ft. from N. Line

_____ Ft. from S. Line

_____ Ft. from E. Line

660 Ft. from W. Line



Barton County

Location _____

Rig up _____

Drilling and Remarks:

Lans. 3108

Cong. 3338

Arb. 3376-79

5" C 3368

PB 3300

13/ 3088-90

6/ 3090-97

10/ 3250-66

RECORD

Cased _____ in., _____ ft.

Sand _____

Gas _____

Oil _____

Total Depth 3379

PRODUCTION

1st 24 hrs. Nat. _____

1st 24 hrs. after shot _____

Gas _____ Cu. Ft.

Dry Hole _____

Abandoned _____

Date

JUN 28 1950

19

J. E. TYRA Scout

