

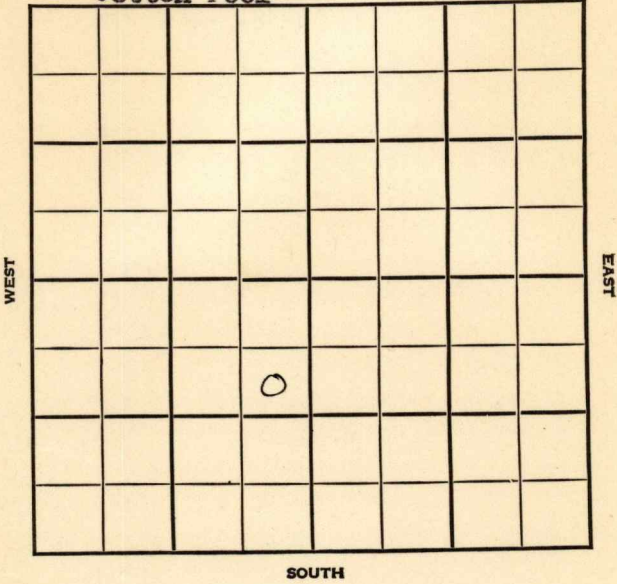
KANSAS

Section 23 Township 12 Range 21-W

Well No. #1 Baugher

Company Huber & Harbar

Trego County
Cotton Pool ^{NORTH}





KANSAS

Sec. 23 Twp. 12 R. 21W

Well No. #1 Baugher Farm

Huber & Harber Company

Cotton Pool

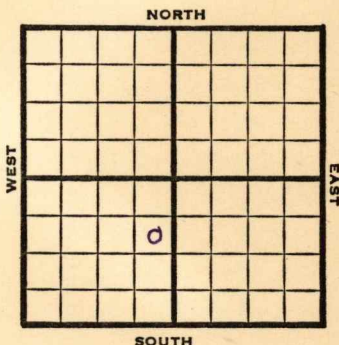
990' Ft. from N. Line

 Ft. from S. Line

330' Ft. from E. Line

 Ft. from W. Line

SE NE SW



1948

Eli 2275'

REPORT

7/8

8" @ 238'
Drlg. 1225'

7/14

Lansing 3560'

7/21

Drlg 3775'
TD 4040'
BKC 3785'
Arb. 3989'
Aband.

ABANDONED

Map No. 70 Sec. 23 Twp. 12 R. 21W

Well No. 1 Baugher

Huber & Harbar Company

ABANDONED

Contractor

SE NE SW

E 12275

SECTION PLAT

990 Ft. from N. Line

_____ Ft. from S. Line

330 Ft. from E. Line

_____ Ft. from W. Line

Trego County

Location _____

Rig up _____

Drilling and Remarks:

BK C 3785

CE X 3989

RECORD

Cased _____ in., _____ ft.

Sand _____

Gas _____

Oil _____

Total Depth 4040

PRODUCTION

1st 24 hrs. Nat. _____

1st 24 hrs. after shot _____

Gas _____ Cu. Ft.

Dry Hole _____

Abandoned _____

Date

JUL 21 1948

S. J. LEWIS Scout

Map No. _____ Sec. 23 Twp. 12 R. 21W

Well No. 1 Baugher

Huber & Harbar Company

FIRST REPORT Contractor

SE NE SW

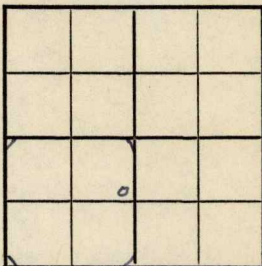
SECTION PLAT

990 Ft. from N. Line

_____ Ft. from S. Line

330 Ft. from E. Line

_____ Ft. from W. Line



Trego County

Location _____

Rig up _____

Drilling and Remarks:

8" @ 238

drlg. 1225

RECORD

Cased _____ in., _____ ft.

Sand _____

Gas _____

Oil _____

Total Depth _____

PRODUCTION

1st 24 hrs. Nat. _____

1st 24 hrs. after shot _____

Gas _____ Cu. Ft.

Dry Hole _____

Abandoned _____

Date

JUL 8 1948

19

S. J. LEWIS

Scout