KANSAS Barton

Form 51—5M—7-40—Palace

Section 9 Township 17 Range 11-W

Well No. #1 Disque

Company Skelly Oil

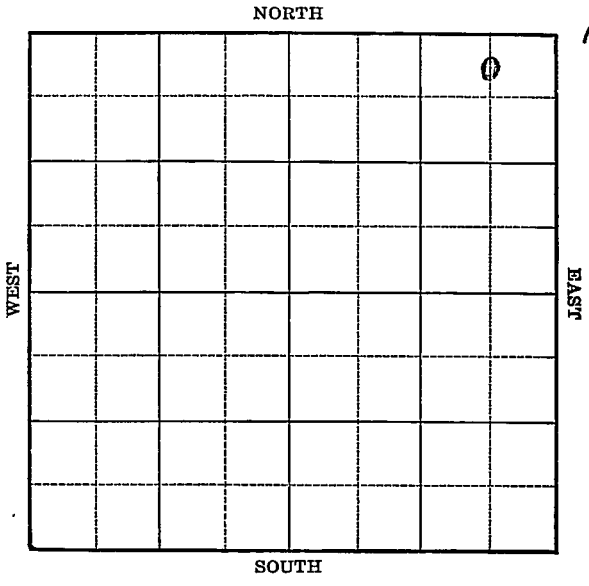

FORM 252-A 5M 7-40 PETROL KANSAS Barton

Sec. 9 Twp. 17 R. 11-W

Well No. #1 Bisque Farm

Skelly Oil Company

(Kraft)

330 Ft. from N. Line

_____ Ft. from S. Line

660 Ft. from E. Line

_____ Ft. from W. Line

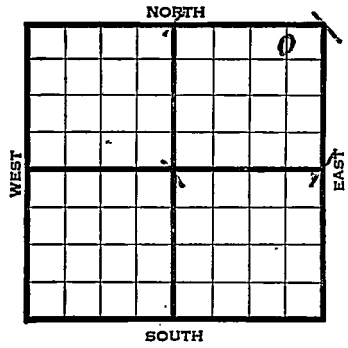


Elev. 1862

| 1941 | REPORT |
|---|---|
| 2/12 | Pits. |
| 2/20 | 8" - 286' Drlg. 2000' |
| 2/27 | Drlg. 3283' |
| 3/6 | Arb. 3368-84' T.D. 4" - 3370' |
| | RUST. |
| 3/13 | Drilled plug to 3359' |
| | 71 shots 3202-13' 1000 acid. |
| | Swab 3 bbls. oil & 12 water 8 |
| | hours. |
| 3/20 | " " " |
| | - |
| 3/26 | Arb. 3368' |
| | 4" - 3370' |
| | T.D. 3384' |
| | 71 shots 3202-13' |
| | 1000 acid. |
| | No shows. |
| | |
| | ABANDONED |
| | |
| | |
| | |

Form 26—200 Bks.—1-40—Palace Barton KANSAS

Map No. 55 Sec. 9 Twp. 17 R. 11W

Well No. 1 Disque

Skelly Oil Company

Contractor

FIRST REPORT

C N L NE NE

330 Ft. from N. Line

Ft. from S. Line

660 Ft. from E. Line

Ft. from W. Line

Kraft Pool

SECTION PLAT



Location

Rig up

Drilling and Remarks:
Pits

RECORD

Cased in., ft.

Sand

Gas

Oil

Total Depth

PRODUCTION

1st 24 hrs. Nat.

1st 24 hrs. after shot

Gas Cu. Ft.

Dry Hole

Abandoned

Date

FEB 12 1941 19

S. J. LEWIS Scout

Form 26—200 Bks.—1-40—Palace Barton

KANSAS

Map No. 55 Sec. 9 Twp. 17 R. 11W

Well No. 1 Disque

Skelly Oil Company

Contractor

ABANDONED

C N L NE NE

330 Ft. from N. Line

Ft. from S. Line

660 Ft. from E. Line

Ft. from W. Line

KRAFT POOL

SECTION PLAT



| | | | |
|---|---|---|---|
| | | | |
| | | | |
| | | | |
| | | | |

Location

Rig up

Drilling and Remarks:

Ar b 3368
4" @ 3370
71 Shots 3202-13
1000 acid
No shows

RECORD

Cased in., ft.

Sand

Gas

Oil

Total Depth 3384

PRODUCTION

1st 24 hrs. Nat.

1st 24 hrs. after shot

Gas Cu. Ft.

Dry Hole

Abandoned

Date

MAR 2 6 1941 19

S. J. LEWIS Scout

Check T.D.


Misc. Small Maps
Cards
Tracing
France Map
Scarborough Map
Moody Map
Engineering Dept.
Moody Flat Book