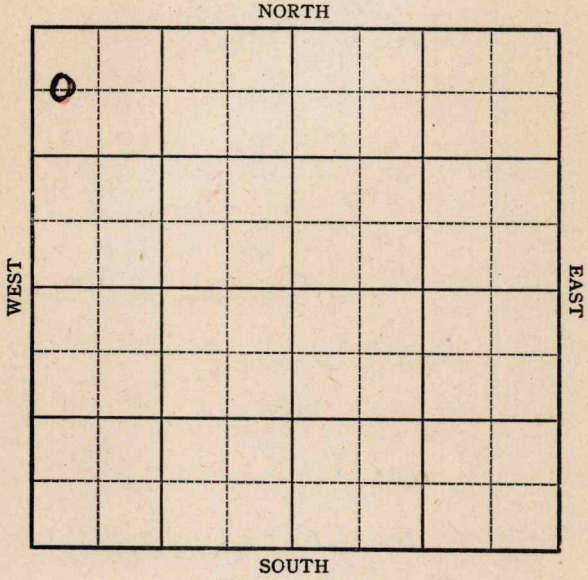


KANSAS

Section 25 Township 12 Range 21W

Well No. #1 Hamburg

Company Ohio



Sec. **KANSAS** 25 Twp. 12 R. 21W

Well No. #1 Hamburg Farm

Ohio Company

Wildcat

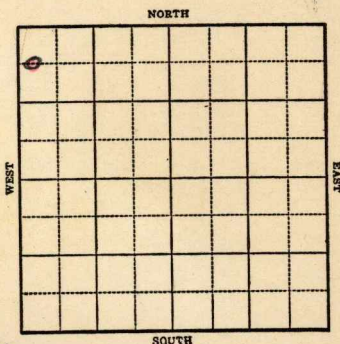
660 Ft. from N. Line

_____ Ft. from S. Line

_____ Ft. from E. Line

3300 Ft. from W. Line

Elev. 2255



REPORT

1944

3/1 Location

3/8 Derrick

3/15 Derrick

3/22 10" @ 152
Drlg. 1820'

3/29 Drlg. 3315'

4/5 Lans 3540
Arb 3933-40 TD
5" @ 3933
Rust

4/12 "

4/19 1689' oil in 12 hrs.

4/26 31000 oil.

5/3 Pump 11 oil per hr 24 hrs.

5/10 " "

5/17 " "

5/24 " "

5/31 " "

6/7 " "

OVER

1944

6/14 Arb. 3933
5" @ 3933
TD 3940
Pump 182 Pot.
Grav. 36.0

COMPLETED

Map No. **KANSAS** 70 Sec. 25 Twp. 12 R. 21W

Well No. 1 Hamburg

Ohio Company _____

FIRST REPORT Contractor _____

C W L NW NW


SECTION PLAT

660 Ft. from N. Line

_____ Ft. from S. Line

_____ Ft. from E. Line

330 Ft. from W. Line



Wildcat

Location X

Rig up _____

Drilling and Remarks: _____

RECORD

Cased _____ in., _____ ft.

Sand _____

Gas _____

Oil _____

Total Depth _____

PRODUCTION

1st 24 hrs. Nat. _____

1st 24 hrs. after shot _____

Gas _____ Cu. Ft.

Dry Hole _____

Abandoned _____

Date

MAR 1 1944 19 _____

S. J. LEWIS Scout

KANSAS

Pool Name Wildcat

Map No. 70 Sec. 25 Twp. 12 R. 21W

Well No. 1 Hamburg "A"

Ohio Company _____

COMPLETED

Contractor _____

C W L NW NW

SECTION PLAT

660 Ft. from N. Line

_____ Ft. from S. Line

_____ Ft. from E. Line

330 Ft. from W. Line

o			

Trego County

Location _____

Rig up _____

Drilling and Remarks:

Cu 4993

5" 3993

Pump 182 Pt.

360 ft.

RECORD

Cased _____ in., _____ ft.

Sand _____

Gas _____

Oil _____

Total Depth 3940

PRODUCTION

1st 24 hrs. Nat. _____

1st 24 hrs. after shot _____

Gas _____ Cu. Ft.

Dry Hole _____

Abandoned _____

Date

JUN 14 1944

19

S. J. LEWIS

Scout