FORM 51 25M 3-49 PETROL

KANSAS

Barton

Section 9 Township 17 Range 11W

Well No. #2 Disque

Company Pam - Kar

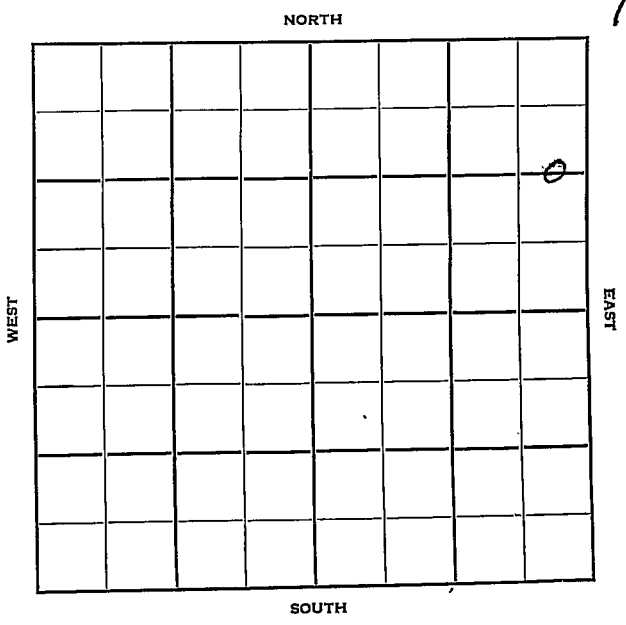

FORM 252-B

Barton KANSAS

Sec. 9 Twp. 17 R. 11 W

Well No. # 2 Disque Farm

Pam-Kar Company

Pam-Kar Contractor

1320 Ft. from N. Line

Ft. from S. Line

330 Ft. from E. Line

Ft. from W. Line

C E/2 E/2 NE
Skelly Farmout

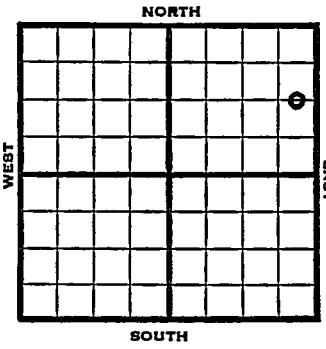

1953	Elev. 1847' REPORT
3/18	Spud 3-15-53 8" @ 310 Drlg. 1725'
3/25	Anhy 689 Drlg. 3250'
4/2	"
4/9	"
4/16	NR
4/23	"
4/29	Spud 3-15-53 Oil Well TD 3317 8" @ 310 Anhy 689, Heeb 2895, Br lime 2996, Lans 3011 DST 3014-48, opn 3/4 hrs., rec. 25' mud, 0# Cong 3283, Arb. 3305 DST 3306-17, opn 1 hr., rec. 360' fluid 860# TD 3317 5" @ 3306 CO to 3317, S/3 boph 3 hrs. Comp. 173 bopd

COMPLETED

FORM 275 FOR SALE BY KANSAS BLUE PRINT CO.

County Barton State Kansas

Sec. 9 (Blk. Twp.) 17 (Sur. Rge.) 11W Map No.

Operator Pam - Kar

Well No. 2 Farm Disque

Elev. Location C E½ E½ NE

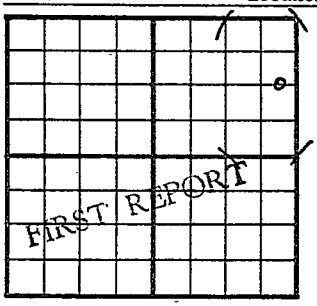

1320 Ft. From N Line NE

330 Ft. From E Line Quarter

1st. Report MAR 1 8 1953

Completion

Remarks Skelly farmout

Pam - Kar - Contr.

Spudding Date 3-15-53

Drlg. Data

8" @ 310 drlg. 1725

J. G. McGEHEE

FORM 275 FOR SALE BY KANSAS BLUE PRINT CO.

County Barton State Kansas

Sec. 9 (Blk. Twp.) 17 (Sur. Rge.) 11W Map No.

Operator Pam - Kar

Well No. 2 Farm Disque

Elev. 1847 Location C E½ E½ NE

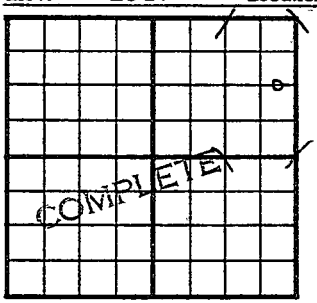

1320 Ft. From N Line NE

330 Ft. From E Line Quarter

1st. Report

Completion APR 29 1953

Remarks

Pam - Kar - Contr.

Spudding Date 3-15-53

Drlg. Data Oil well TD 3317

8" @ 310 Anhy 689 Heeb. 2895

Br. lime 2996 Lans. 3011 DST 3014-48

open 3/4 hr. Rec. 25' mud 0#

Cong. 3283 Arb. 3305 DST 3306-17

open 1 hr. Rec. 360' fluid 860#

TD 3317 5" @ 3306 CO to 3317

S/ 3 boph 3 hr. Comp. 173 bopd

J. G. McGEHEE