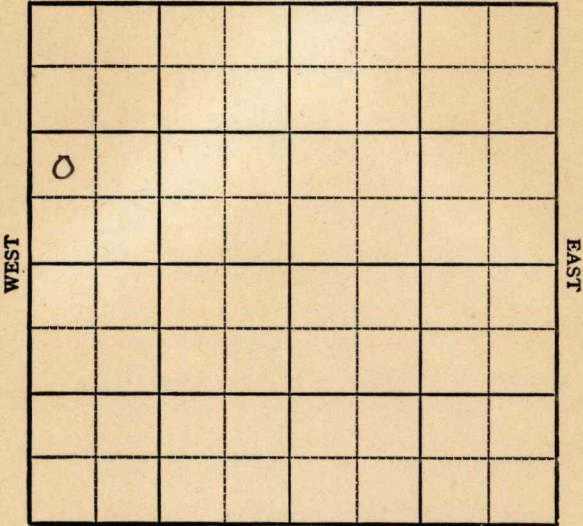


Section 25 Township 12 Range 21W

Well No. 1 Hamburg

Company J.H. Johnson

Cotton Pool
NORTH



SOUTH

Sec. 25 Twp. 12 R. 21W

Well No. 1 Hamburg Farm

J.H. Johnson Company

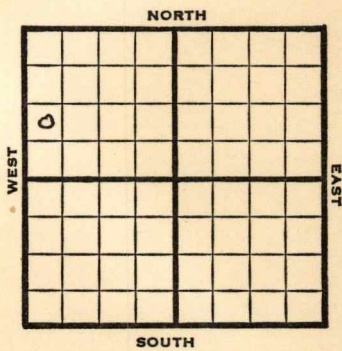
Cotton Pool

_____ Ft. from N. Line

990 Ft. from S. Line

_____ Ft. from E. Line

330 Ft. from W. Line



NW SW NW

1948	Eli 2240'	REPORT
------	------------------	--------

9/22	8" @ 150' Anhy 1610' Drilling 2650'
9/29	"
10/6	"
10/13	Arb. 3919' TD 3924' 5"@ 3921 SO
10/19	"
10/26	Topeka 3269' Lansing 3521 BKC 3791' Pump 12 bbls Oil a day
11/3	"
11/10	TD 3934' Arb. 3919' Aband.
	ABANDONED

Trego County Kansas State

Map No. _____ Sec. 25 Twp. 12 R. 21W

Well No. 1 Hamburg

J. H. Johnson Company

FIRST REPORT

_____ Contractor

NW SW NW

SECTION PLAT

_____ Ft. from N. Line

990 Ft. from S. Line


_____ Ft. from E. Line

330 Ft. from W. Line

Cotton Pool

Remarks:

8" @ 150 Anhy 1610 drlg. 2650



Date SEP 22 1948

Scout S. J. LEWIS

